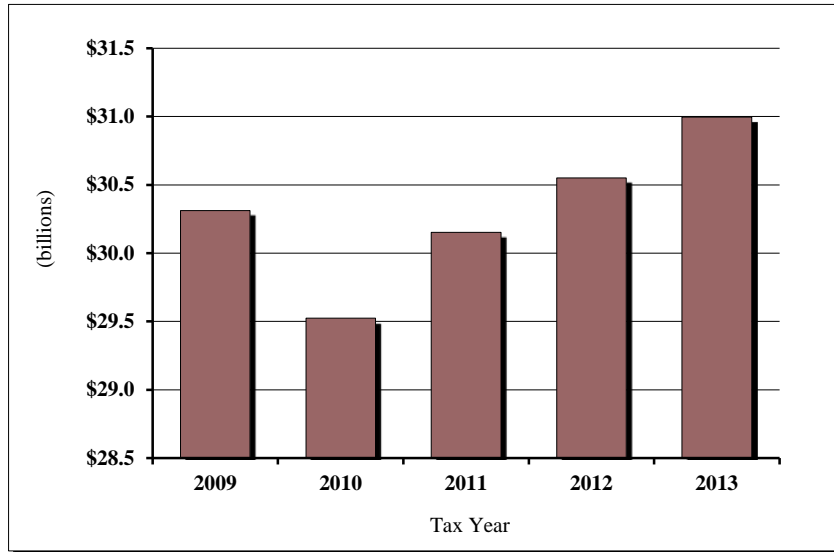


Statewide Assessed Property Values



Assessed Valuation by Tax Year

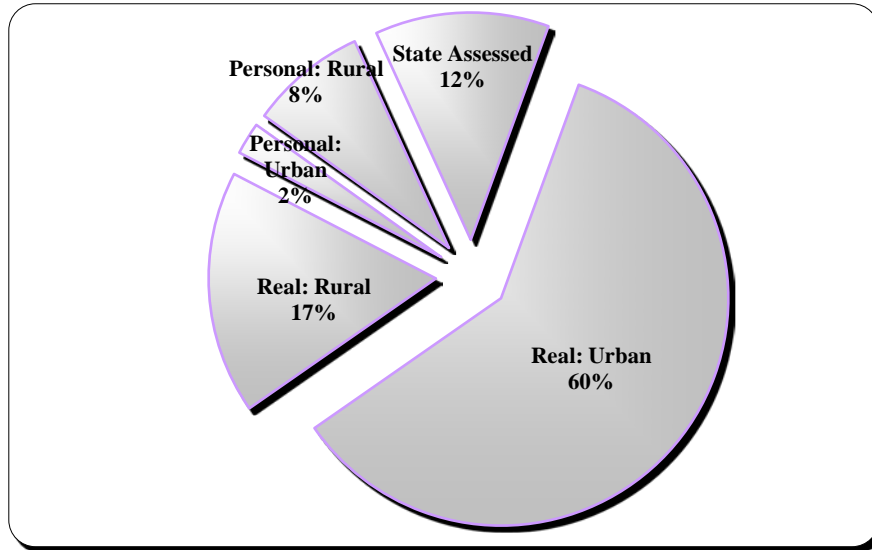
<u>Tax Year</u>	<u>Assessed Valuation</u>	<u>Percent Change</u>
2009	\$30,312,185,808	-2.2%
2010	\$29,524,719,005	-2.6%
2011	\$30,151,399,320	2.1%
2012	\$30,551,082,822	1.3%
2013	\$30,995,041,646	1.5%

State Assessed Property Values		
Tax Year	In Billions	
1985	\$11.4	
1986	\$11.2	-1.8%
1987	\$11.3	0.9%
1988	\$11.4	0.9%
1989	\$14.1	23.7%
1990	\$14.3	1.4%
1991	\$14.6	2.1%
1992	\$14.6	0.0%
1993	\$14.9	2.1%
1994	\$15.5	4.0%
1995	\$16.2	4.5%
1996	\$16.7	3.1%
1997	\$18.1	8.4%
1998	\$18.8	3.9%
1999	\$19.6	4.3%
2000	\$20.9	6.6%
2001	\$22.5	7.7%
2002	\$23.0	2.2%
2003	\$24.0	4.3%
2004	\$25.4	5.8%
2005	\$27.1	6.5%
2006	\$29.0	7.0%
2007	\$30.1	3.8%
2008	\$31.0	3.0%
2009	\$30.3	-2.2%
2010	\$29.5	-2.6%
2011	\$30.2	2.1%
2012	\$30.6	1.3%
2013	\$31.0	1.5%

Assessed Valuation by Property Type, Tax Years 2012 and 2013

Assessed value is the value on which the tax burden to support local government services, special assessments and public schools is allocated among property owners. Appraised value X assessment % = assessed value. Personal property is every tangible thing that is the subject of ownership, not forming part or parcel of real property. Real property is land and all buildings, fixtures, improvements, mines, minerals, quarries, mineral springs and wells, rights and privileges appertaining thereto, except as otherwise specifically provided.

Assessed Valuation by Property Type, Tax Year 2013



<u>Property Type</u>	<u>Assessed Valuation Tax Year 2012</u>	<u>Assessed Valuation Tax Year 2013</u>	<u>Percent Change</u>	<u>2013 Percent Total</u>
Locally Assessed:				
Real: Urban	\$18,288,761,683	\$18,524,343,348	1.3%	59.8%
Real: Rural	\$5,099,296,740	\$5,357,304,411	5.1%	17.3%
Personal: Urban	\$749,844,010	\$706,810,123	-5.7%	2.3%
Personal: Rural	\$2,688,243,854	\$2,572,382,012	-4.3%	8.3%
State Assessed	<u>\$3,724,936,535</u>	<u>\$3,834,201,752</u>	2.9%	12.4%
Total	\$30,551,082,822	\$30,995,041,646	1.5%	100.0%

Statewide Assessed Property Values

Tax Year Statewide Assessed Property Values

<u>Property Category</u>	2012 Assessed <u>Valuation</u>	2012 Percent <u>Total</u>	2013 Assessed <u>Valuation</u>	2013 Percent <u>Total</u>
State-Assessed	\$3,724,936,535	12.2%	\$3,834,201,752	12.4%
County-Assessed Real	\$23,388,058,423	76.6%	\$23,881,647,759	77.0%
County-Assessed Personal	<u>\$3,438,087,864</u>	<u>11.3%</u>	<u>\$3,279,192,135</u>	<u>10.6%</u>
Total	\$30,551,082,822	100.0%	\$30,995,041,646	100.0%

Tax Year State-Assessed Property

<u>Property Category</u>	2012 Assessed <u>Valuation</u>	2012 Percent <u>Total</u>	2013 Assessed <u>Valuation</u>	2013 Percent <u>Total</u>
Telephone	\$263,563,992	7.1%	\$229,888,555	6.0%
Water Plants	\$2,856,840	0.1%	\$2,892,786	0.1%
Electric Power Companies	\$1,701,659,266	45.7%	\$1,877,164,702	49.0%
Pipeline Companies	\$1,280,222,310	34.4%	\$1,263,202,349	32.9%
Stored Gas Companies	\$57,632,872	1.5%	\$58,234,760	1.5%
Railroad Companies	<u>\$419,001,255</u>	<u>11.2%</u>	<u>\$402,818,600</u>	<u>10.5%</u>
Total	\$3,724,936,535	100.0%	\$3,834,201,752	100.0%

Historical Assessed Valuation

Assessed Valuation by Property Class for Tax Years 1981-
Worksheet, Annual Report

Source: PVD, Stat Book, Tables I and Statewide, various years

By Tax Year

Local													
County-assessed real	1981	1982	1983	1984	1985	1986	1987	1988	1989	1990	1991	1992	1993
Real: Rural	\$2,061,880,318	\$2,085,643,151	\$2,094,913,426	\$2,106,209,295	\$2,120,690,855	\$2,128,510,085	\$2,146,709,915	\$2,153,917,843	\$2,802,133,011	\$2,692,590,767	\$2,733,711,126	\$2,725,672,620	\$2,627,706,475
Real: Urban	\$2,987,311,759	\$3,069,458,628	\$3,129,612,681	\$3,216,774,051	\$3,335,433,838	\$3,453,810,455	\$3,553,152,895	\$3,670,801,763	\$6,849,841,486	\$6,804,041,545	\$7,043,666,604	\$7,070,161,744	\$6,767,655,674
Subtotal	\$5,049,192,077	\$5,155,101,779	\$5,224,526,107	\$5,322,983,346	\$5,456,124,693	\$5,582,320,540	\$5,699,862,810	\$5,824,719,606	\$9,651,974,497	\$9,496,632,312	\$9,777,377,730	\$9,795,834,364	\$9,395,362,149
County-assessed personal													
Personal: Rural	\$1,002,899,726	\$1,149,480,898	\$2,608,752,276	\$2,460,573,902	\$2,438,276,362	\$2,036,738,087	\$1,900,655,619	\$1,843,928,338	\$1,508,984,914	\$1,706,142,667	\$1,745,234,671	\$1,619,500,891	\$1,808,248,570
Personal: Urban	\$2,820,706,523	\$3,075,130,410	\$1,133,997,161	\$1,207,001,875	\$1,296,849,015	\$1,350,865,198	\$1,335,417,843	\$1,349,442,533	\$627,845,903	\$685,783,099	\$721,307,956	\$739,984,116	\$951,189,678
Subtotal	\$3,823,606,249	\$4,224,611,308	\$3,742,749,437	\$3,667,575,777	\$3,735,125,377	\$3,387,603,285	\$3,236,073,462	\$3,193,370,871	\$2,136,830,817	\$2,391,925,766	\$2,466,542,627	\$2,359,485,007	\$2,759,438,248
Total Local	\$8,872,798,326	\$9,379,713,087	\$8,967,275,544	\$8,990,559,123	\$9,191,250,070	\$8,969,923,825	\$8,935,936,272	\$9,018,090,477	\$11,788,805,314	\$11,888,558,078	\$12,243,920,357	\$12,155,319,371	\$12,154,800,397
State													
Barge Lines				\$19,096	\$12,907	\$11,763	\$9,896	\$7,637	\$13,818	\$48,639	\$587,962	\$23,328	\$10,473
Water Plants	\$1,650,750	\$1,555,650	\$1,507,139	\$1,684,134	\$1,402,321	\$1,493,586	\$1,434,159	\$1,781,366	\$1,990,672	\$1,912,973	\$1,802,585	\$1,726,400	\$1,199,217
Radio Cmn Cars*	\$958,414	\$1,001,130	\$2,219,251	\$656,202	\$892,824	\$1,772,999	\$3,715,424	\$4,156,490	\$5,752,993	\$5,548,978	\$7,258,240	\$11,184,176	\$22,102,733
Sub-Total	\$2,609,164	\$2,556,780	\$3,726,390	\$2,359,432	\$2,308,052	\$3,278,348	\$5,159,479	\$5,945,493	\$7,757,483	\$7,510,590	\$9,648,787	\$12,933,904	\$23,312,423
Rail Roads	\$192,443,326	\$227,765,041	\$211,723,665	\$199,164,521	\$132,732,259	\$126,229,260	\$126,513,002	\$122,228,054	\$137,142,036	\$139,839,810	\$112,497,806	\$127,579,781	\$113,621,906
Pipe Lines	\$437,976,455	\$461,061,623	\$488,349,150	\$509,923,199	\$503,535,228	\$497,794,454	\$498,858,605	\$478,897,109	\$447,784,822	\$465,233,247	\$452,561,086	\$470,228,019	\$560,534,421
Stored Gas Cos													
Elect. Power	\$728,468,283	\$837,844,005	\$942,086,534	\$1,101,574,353	\$1,205,388,795	\$1,195,605,301	\$1,276,985,585	\$1,303,758,183	\$1,280,411,185	\$1,311,807,030	\$1,359,730,756	\$1,381,825,828	\$1,500,586,845
Tel & Tel	\$391,062,357	\$405,431,269	\$414,273,743	\$403,954,689	\$403,282,187	\$408,985,619	\$416,607,455	\$422,995,148	\$442,621,883	\$440,632,681	\$451,967,044	\$452,894,143	\$517,230,023
Total State	\$1,752,559,585	\$1,934,658,718	\$2,060,159,482	\$2,216,976,194	\$2,247,246,521	\$2,231,892,982	\$2,324,124,126	\$2,333,823,987	\$2,315,717,409	\$2,365,023,358	\$2,386,405,479	\$2,445,461,675	\$2,715,285,618
Grand Total	\$10,625,357,911	\$11,314,371,805	\$11,027,435,026	\$11,207,535,317	\$11,438,496,591	\$11,201,816,807	\$11,260,060,398	\$11,351,914,464	\$14,104,522,723	\$14,253,581,436	\$14,630,325,836	\$14,600,781,046	\$14,870,086,015
Percent Change		6.5%	-2.5%	1.6%	2.1%	-2.1%	0.5%	0.8%	24.2%	1.1%	2.6%	-0.2%	1.8%

Historical Assessed Valuation

Assessed Valuation by Property
Worksheet, Annual Report

Source: PVD, Stat Book, Tables I

By Tax Year

Local										
County-assessed real	1994	1995	1996	1997	1998	1999	2000	2001	2002	2003
Real: Rural	\$2,718,233,392	\$2,866,716,219	\$2,953,246,602	\$3,111,366,088	\$3,254,543,277	\$3,404,852,820	\$3,616,053,059	\$3,876,459,682	\$4,057,555,069	\$4,168,567,933
Real: Urban	\$7,018,725,833	\$7,558,447,751	\$7,998,684,899	\$8,685,702,027	\$9,400,254,040	\$10,239,798,593	\$11,206,596,200	\$12,109,097,107	\$12,778,297,622	\$13,662,318,609
Subtotal	\$9,736,959,225	\$10,425,163,970	\$10,951,931,501	\$11,797,068,115	\$12,654,797,317	\$13,644,651,413	\$14,822,649,259	\$15,985,556,789	\$16,835,852,691	\$17,830,886,542
County-assessed personal										
Personal: Rural	\$1,871,578,549	\$1,834,460,525	\$1,746,837,201	\$2,183,574,906	\$1,987,393,399	\$1,522,205,685	\$1,496,398,939	\$1,916,642,346	\$1,747,587,359	\$1,610,239,028
Personal: Urban	\$991,304,998	\$1,076,494,500	\$1,158,009,272	\$1,246,795,219	\$1,337,345,096	\$1,480,163,806	\$1,636,687,616	\$1,638,884,649	\$1,634,609,796	\$1,621,924,800
Subtotal	\$2,862,883,547	\$2,910,955,025	\$2,904,846,473	\$3,430,370,125	\$3,324,738,495	\$3,002,369,491	\$3,133,086,555	\$3,555,526,995	\$3,382,197,155	\$3,232,163,828
Total Local	\$12,599,842,772	\$13,336,118,995	\$13,856,777,974	\$15,227,438,240	\$15,979,535,812	\$16,647,020,904	\$17,955,735,814	\$19,541,083,784	\$20,218,049,846	\$21,063,050,370
State										
Barge Lines	\$24,647	\$19,034	\$13,276	\$24,091	\$20,580	\$29,124	\$32,883	\$29,089	\$4,347	\$8,996
Water Plants	\$1,918,478	\$2,194,665	\$2,115,960	\$2,186,910	\$2,137,410	\$2,044,845	\$346,005	\$297,165	\$297,330	\$353,100
Radio Cmn Cars*	\$26,868,367	\$38,105,181	\$0	\$0						
Sub-Total	\$28,811,492	\$40,318,880	\$2,129,236	\$2,211,001	\$2,157,990	\$2,073,969	\$378,888	\$326,254	\$301,677	\$362,096
Rail Roads	\$155,423,439	\$141,585,940	\$143,096,925	\$166,323,260	\$148,428,402	\$157,046,361	\$162,557,044	\$184,941,181	\$206,155,649	\$217,496,527
Pipe Lines	\$634,891,115	\$605,493,953	\$637,509,260	\$701,829,855	\$696,800,198	\$712,811,124	\$665,363,393	\$627,435,642	\$657,189,076	\$684,593,978
Stored Gas Cos										
Elect. Power	\$1,523,039,841	\$1,511,880,584	\$1,486,051,325	\$1,453,091,344	\$1,428,563,958	\$1,479,049,420	\$1,430,735,359	\$1,420,489,199	\$1,335,570,771	\$1,395,339,911
Tel & Tel	\$531,232,616	\$528,065,812	\$556,262,147	\$579,602,778	\$593,828,605	\$610,427,817	\$659,740,687	\$684,277,725	\$617,360,653	\$605,961,726
Total State	\$2,873,398,503	\$2,827,345,169	\$2,825,048,893	\$2,903,058,238	\$2,869,779,153	\$2,961,408,691	\$2,918,775,371	\$2,917,470,001	\$2,816,577,826	\$2,903,754,238
Grand Total	\$15,473,241,275	\$16,163,464,164	\$16,681,826,867	\$18,130,496,478	\$18,849,314,965	\$19,608,429,595	\$20,874,511,185	\$22,458,553,785	\$23,034,627,672	\$23,966,804,608
Percent Change	4.1%	4.5%	3.2%	8.7%	4.0%	4.0%	6.5%	7.6%	2.6%	4.0%

Historical Assessed Valuation

Assessed Valuation by Property
Worksheet, Annual Report
Source: PVD, Stat Book, Tables I
By Tax Year

Local											12/13	
County-assessed real	2004	2005	2006	2007	2008	2009	2010	2011	2012	2013	% change	% total
Real: Rural	\$4,338,853,578	\$4,476,786,684	\$4,609,731,666	\$4,877,995,374	\$4,965,321,700	\$4,841,927,393	\$4,807,821,542	\$4,946,214,112	\$5,099,296,740	\$5,357,304,411	5.1%	17.3%
Real: Urban	\$14,417,522,490	\$15,328,610,879	\$16,508,245,106	\$17,726,815,577	\$18,534,749,937	\$18,406,027,028	\$18,109,633,256	\$18,214,387,325	\$18,288,761,683	\$18,524,343,348	1.3%	59.8%
Subtotal	\$18,756,376,068	\$19,805,397,563	\$21,117,976,772	\$22,604,810,951	\$23,500,071,637	\$23,247,954,421	\$22,917,454,798	\$23,160,601,437	\$23,388,058,423	\$23,881,647,759	2.1%	77.0%
County-assessed personal											12/13	
Personal: Rural	\$1,997,474,317	\$2,454,251,394	\$3,036,357,149	\$2,827,487,454	\$3,078,091,869	\$2,886,201,008	\$2,360,791,266	\$2,641,815,309	\$2,688,243,854	\$2,572,382,012	-4.3%	8.3%
Personal: Urban	\$1,589,904,709	\$1,642,317,220	\$1,704,499,017	\$1,510,592,120	\$1,249,578,323	\$1,051,247,664	\$886,083,787	\$809,323,964	\$749,844,010	\$706,810,123	-5.7%	2.3%
Subtotal	\$3,587,379,026	\$4,096,568,614	\$4,740,856,166	\$4,338,079,574	\$4,327,670,192	\$3,937,448,672	\$3,246,875,053	\$3,451,139,273	\$3,438,087,864	\$3,279,192,135	-4.6%	10.6%
Total Local	\$22,343,755,094	\$23,901,966,177	\$25,858,832,938	\$26,942,890,525	\$27,827,741,829	\$27,185,403,093	\$26,164,329,851	\$26,611,740,710	\$26,826,146,287	\$27,160,839,894	1.2%	87.6%
State											12/13	
Barge Lines	\$8,996	\$11,945	\$6,429									
Water Plants	\$389,400	\$2,605,962	\$2,247,146	\$2,843,453	\$2,214,336	\$2,482,858	\$2,720,703	\$2,761,736	\$2,856,840	\$2,892,786	1.3%	0.0%
Radio Cmn Cars*											na	na
Sub-Total	\$398,396	\$2,617,907	\$2,253,575	\$2,843,453	\$2,214,336	\$2,482,858	\$2,720,703	\$2,761,736	\$2,856,840	\$2,892,786	1.3%	0.0%
Rail Roads	\$224,693,592	\$215,498,940	\$235,120,983	\$265,718,398	\$277,754,750	\$294,856,534	\$361,734,468	\$392,182,675	\$419,001,255	\$402,818,600	-3.9%	1.3%
Pipe Lines	\$740,149,077	\$833,239,912	\$880,356,689	\$954,018,037	\$1,078,830,367	\$1,120,981,534	\$1,177,842,533	\$1,303,019,752	\$1,280,222,310	\$1,263,202,349	-1.3%	4.1%
Stored Gas Cos	\$35,978,110	\$78,572,241					\$84,599,324	\$59,804,858	\$57,632,872	\$58,234,760	1.0%	0.2%
Elect. Power	\$1,462,319,448	\$1,486,295,187	\$1,461,820,383	\$1,412,152,533	\$1,387,202,954	\$1,327,504,289	\$1,384,143,316	\$1,475,018,853	\$1,701,659,266	\$1,877,164,702	10.3%	6.1%
Tel & Tel	\$613,446,673	\$559,944,836	\$534,742,610	\$510,146,863	\$430,103,752	\$380,957,500	\$349,348,810	\$306,870,736	\$263,563,992	\$229,888,555	-12.8%	0.7%
Total State	\$3,076,985,296	\$3,176,169,023	\$3,114,294,240	\$3,144,879,284	\$3,176,106,159	\$3,126,782,715	\$3,360,389,154	\$3,539,658,610	\$3,724,936,535	\$3,834,201,752	2.9%	12.4%
Grand Total	\$25,420,740,390	\$27,078,135,200	\$28,973,127,178	\$30,087,769,809	\$31,003,847,988	\$30,312,185,808	\$29,524,719,005	\$30,151,399,320	\$30,551,082,822	\$30,995,041,646	1.5%	100.0%
Percent Change	6.1%	6.5%	7.0%	3.8%	7.0%	-2.2%	-2.6%	2.1%	1.3%	1.5%		

Historical Taxes Levied November 1					
Source: PVD Abstract					
Amount: Total Tangible Property Taxes Levied, by Taxing District					
Without Penalty					
District	<u>1981</u>	<u>1982</u>	<u>1983</u>	<u>1984</u>	<u>1984</u>
State *	\$15,937,864	\$16,971,867	\$16,541,108	\$16,811,248	\$16,811,248
County	\$212,682,805	\$224,448,642	\$237,804,055	\$249,936,628	\$249,936,628
Township	\$15,535,125	\$17,104,226	\$18,057,718	\$18,629,842	\$18,629,842
City	\$168,093,059	\$172,059,135	\$177,436,326	\$185,790,938	\$185,790,938
Schools	\$559,054,546	\$582,640,554	\$621,231,890	\$654,165,399	\$654,165,399
Other **	\$34,193,942	\$36,641,145	\$42,873,498	\$44,742,674	\$44,742,674
Total Local	\$989,559,477	\$1,032,893,702	\$1,097,403,487	\$1,153,265,481	\$1,153,265,481
Grand Total	\$1,005,497,341	\$1,049,865,569	\$1,113,944,595	\$1,170,076,729	\$1,170,076,729
% Inc in Gr Tot		4.4%	6.1%	11.5%	5.0%

Historical Taxes Levied November 1					
Source: PVD Abstract					
Amount: Total Tangible Property Taxes Levied, by Taxing District					
Without Penalty					
District	<u>1985</u>	<u>1986</u>	<u>1987</u>	<u>1988</u>	<u>1988</u>
State *	\$17,157,737	\$16,802,826	\$16,892,673	\$17,028,517	\$17,028,517
County	\$273,600,002	\$283,261,752	\$306,787,618	\$332,584,201	\$332,584,201
Township	\$18,994,427	\$19,113,817	\$20,053,809	\$22,957,793	\$22,957,793
City	\$184,314,543	\$199,278,506	\$211,241,778	\$227,754,080	\$227,754,080
Schools	\$710,034,683	\$727,384,808	\$789,248,727	\$825,600,922	\$825,600,922
Other **	\$46,478,541	\$45,551,293	\$48,142,898	\$54,333,433	\$54,333,433
Total Local	\$1,233,422,196	\$1,274,590,176	\$1,375,474,830	\$1,463,230,429	\$1,463,230,429
Grand Total	\$1,250,579,933	\$1,291,393,002	\$1,392,367,503	\$1,480,258,946	\$1,480,258,946
% Inc in Gr Tot	6.9%	3.3%	7.8%	14.6%	6.3%
District	<u>1989</u>	<u>1990</u>	<u>1991</u>	<u>1992</u>	<u>1992</u>
State *	\$21,157,213	\$21,380,647	\$21,945,735	\$21,901,323	\$21,901,323
County	\$365,658,029	\$372,746,635	\$392,833,133	\$413,545,663	\$413,545,663
Township	\$21,933,693	\$22,983,606	\$23,441,079	\$24,053,234	\$24,053,234
City	\$241,631,402	\$248,369,349	\$260,611,027	\$271,420,013	\$271,420,013
Schools	\$864,370,593	\$929,268,949	\$1,070,214,983	\$811,209,127	\$811,209,127
Other **	\$55,859,279	\$59,932,710	\$63,614,123	\$65,599,118	\$65,599,118
Total Local	\$1,549,452,996	\$1,633,301,247	\$1,810,714,346	\$1,585,827,154	\$1,585,827,154
Grand Total	\$1,570,610,209	\$1,654,681,894	\$1,832,660,080	\$1,607,728,477	\$1,607,728,477
% Inc in Gr Tot	6.1%	5.4%	10.8%	-2.8%	-12.3%
	proofs:	\$1,633,301,247	\$1,810,714,346	\$1,585,827,154	\$1,585,827,154
		\$1,654,681,894	\$1,832,660,080	\$1,607,728,477	\$1,607,728,477

Historical Taxes Levied November 1						
Source: PVD Abstract						
Amount: Total Tangible Property Taxes Levied, by Taxing District						
Without Penalty						
BEGINNING 1993, NOTICE THE REVERSAL OF CITY AND TOWNSHIP ON THE WORKSHEET TO MATCH TABLE						
District	1993	1994	1995	1996	1997	
State *	\$22,305,283	\$23,209,810	\$24,244,649.09	\$25,022,191.94	\$27,186,159.02	
County	\$462,252,831	\$480,277,944	\$494,805,624.19	\$510,746,214.73	\$547,543,534.65	
City	\$285,316,462	\$295,951,653	\$302,843,247.94	\$310,750,261.76	\$325,707,334.66	
Township	\$26,621,578	\$27,781,608	\$29,085,967.03	\$29,865,159.42	\$31,711,213.30	
Schools	\$827,750,575	\$922,692,106	\$988,746,602.90	\$1,007,513,785.39	\$939,219,323.49	
Other Local**	\$72,120,958	\$76,898,840	\$82,014,006.01	\$87,119,774.27	\$93,364,356.95	
Total Local	\$1,674,062,405	\$1,803,602,150	\$1,897,495,448	\$1,945,995,196	\$1,937,545,763	
Grand Total	\$1,696,367,688	\$1,826,811,960	\$1,921,740,097.16	\$1,971,017,387.51	\$1,964,731,922.07	
% Inc in Gr Tot	5.5%	7.7%	5.2%	7.9%	2.2%	
			\$1,921,740,097.16	\$1,971,017,387.51	\$1,964,731,922.07	
				\$0.00	\$0.00	
	For 1998 Expends		For 1999 Expends		For 2000 Expends	
District	Levied Nov 1, 1997	% total	Levied Nov 1, 1998	% total	Levied Nov 1, 1999	% total
State *	\$28,248,034.72	1.4%	\$29,599,389.67	1.4%	\$31,311,709.69	1.4%
County	\$565,772,435.93	28.8%	\$607,098,293.40	28.8%	\$647,432,816.36	28.1%
City	\$341,010,810.01	17.4%	\$364,710,095.04	17.3%	\$393,700,493.02	17.1%
Township	\$32,773,969.12	1.7%	\$34,770,582.14	1.7%	\$36,024,750.28	1.6%
Schools	\$894,697,376.47	45.5%	\$956,012,272.31	45.4%	\$1,072,251,108.67	46.5%
Other Local**	\$102,045,853.56	5.2%	\$113,404,857.81	5.4%	\$123,073,558.59	5.3%
Total Local	\$1,936,300,445	98.6%	\$2,075,996,101	98.6%	\$2,272,482,727	98.6%
Grand Total	\$1,964,548,479.81	100.0%	\$2,105,595,490.37	100.0%	\$2,303,794,436.61	100.0%
% Inc in Gr Tot	-0.3%		7.2%		9.4%	
	\$1,964,548,479.81		\$2,105,595,490.37		\$2,303,794,436.61	
	\$0.00		\$0.00		\$0.00	

Historical Taxes Levied November 1						
Source: PVD Abstract						
Amount: Total Tangible Property Taxes Levied, by Taxing District						
Without Penalty						
	For 2001 Expend					
District	Levied Nov 1, 2000	% total				
State *	\$33,687,845.38	1.3%				
County	\$724,654,423.33	28.5%				
City	\$420,060,099.83	16.5%				
Township	\$38,343,567.94	1.5%				
Schools	\$1,194,390,863.99	47.0%				
Other Local**	\$131,310,532.59	5.2%				
Total Local	\$2,508,759,487.68	98.7%				
Grand Total	\$2,542,447,333.06	100.0%				
% Inc in Gr Tot	10.4%					
	\$2,542,447,333.06					
	\$0.00					
* Educational and Institutional Building Funds						
** Cemetary, Drainage, Fire, Hospital, Library, Light, and all other taxing districts						
Source: Property Valuation Division, Kansas Department of Revenue,						
Statistical Report						

Real and Personal Property Taxes Levied, Except Motor Vehicle Property Tax

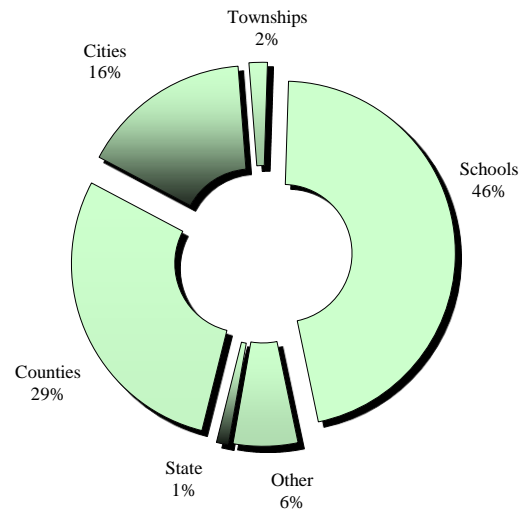
Property tax is due on November 1, with half payable December 20 and the other half the following May 10. The State receives 1.5 mills of statewide assessed value used for the State Institutional and Educational Building Funds.

General Property Taxes by Local and State and Tax Year, in millions

<u>Tax Years</u>	<u>Local Total</u>	<u>State Total</u>	<u>*Total</u>	<u>Percent Change of Total</u>
2008	\$3,723.7	\$46.5	\$3,770.3	5.3%
2009	\$3,747.4	\$45.5	\$3,792.9	4.7%
2010	\$3,762.0	\$44.2	\$3,806.2	0.4%
2011	\$3,871.1	\$44.9	\$3,916.0	2.9%
2012	\$3,942.5	\$45.6	\$3,988.1	1.8%
2013	\$4,059.5	\$46.3	\$4,105.8	3.0%

Tax Year 2013 Total General Property Taxes, by Taxing District

<u>Taxing District</u>	<u>Amount</u>	<u>Percent Total</u>
State	\$46,275,496	1.1%
Counties	\$1,184,551,173	28.9%
Cities	\$657,904,355	16.0%
Townships	\$70,631,857	1.7%
Schools	\$1,897,660,890	46.2%
Other	\$248,732,140	6.1%
*Total	\$4,105,755,911	100.0%
Total Local	\$4,059,480,415	98.9%
Total State	\$46,275,496	1.1%
*Total	\$4,105,755,911	100.0%



*This total is the actual tax to be distributed as certified by the county clerk. It differs slightly from the calculated amount of tax (see page 77).

Other includes: cemetery; drainage; fire; hospital; library; light; and all other taxing districts.

Page 74 – Total Assessed Value of Property Per Capita by tax year.

This is a Kansas map that shows each county's total assessed value of property per capita for tax year 2013.

Allen	\$7,283
Anderson	\$9,684
Atchison	\$8,127
Barber	\$31,962
Barton	\$9,898
Bourbon	\$6,097
Brown	\$13,037
Butler	\$9,624
Chase	\$15,318
Chautauqua	\$9,241
Cherokee	\$6,814
Cheyenne	\$14,507
Clark	\$19,151
Clay	\$10,141
Cloud	\$8,934
Coffey	\$51,575
Comanche	\$35,730
Cowley	\$6,156
Crawford	\$5,982
Decatur	\$13,433
Dickinson	\$9,416
Doniphan	\$13,110
Douglas	\$10,281
Edwards	\$15,218
Elk	\$8,399
Ellis	\$14,759
Ellsworth	\$12,525
Finney	\$13,400
Ford	\$8,322
Franklin	\$8,252
Geary	\$6,075
Gove	\$21,433
Graham	\$28,788
Grant	\$32,031
Gray	\$14,075
Greeley	\$23,123
Greenwood	\$9,498
Hamilton	\$16,827
Harper	\$19,248
Harvey	\$7,667

Haskell	\$44,667
Hodgeman	\$25,119
Jackson	\$7,207
Jefferson	\$7,925
Jewell	\$12,569
Johnson	\$13,625
Kearny	\$41,380
Kingman	\$14,166
Kiowa	\$37,526
Labette	\$5,776
Lane	\$37,239
Leavenworth	\$7,406
Lincoln	\$11,525
Linn	\$18,790
Logan	\$23,287
Lyon	\$7,974
Marion	\$9,409
Marshall	\$12,343
McPherson	\$12,054
Meade	\$23,216
Miami	\$10,564
Mitchell	\$10,679
Montgomery	\$8,425
Morris	\$11,479
Morton	\$37,247
Nemaha	\$12,437
Neosho	\$8,825
Ness	\$33,055
Norton	\$8,888
Osage	\$7,828
Osborne	\$10,968
Ottawa	\$10,623
Pawnee	\$9,786
Phillips	\$9,513
Pottawatomie	\$21,116
Pratt	\$15,075
Rawlins	\$13,474
Reno	\$8,299
Republic	\$11,298
Rice	\$12,983
Riley	\$7,471
Rooks	\$19,452
Rush	\$14,222
Russell	\$17,334
Saline	\$9,606

Scott	\$18,231
Sedgwick	\$8,536
Seward	\$11,235
Shawnee	\$8,564
Sheridan	\$18,277
Sherman	\$12,054
Smith	\$9,735
Stafford	\$20,974
Stanton	\$34,788
Stevens	\$39,214
Sumner	\$10,449
Thomas	\$13,008
Trego	\$19,633
Wabaunsee	\$10,751
Wallace	\$23,598
Washington	\$12,756
Wichita	\$16,177
Wilson	\$8,676
Woodson	\$10,964
Wyandotte	\$7,028

Average Countywide Levies per \$1,000 Assessed Valuation, Tax Years 2011 through 2013

<u>County</u>	<u>2011</u>	<u>2012</u>	<u>2013</u>	<u>County</u>	<u>2011</u>	<u>2012</u>	<u>2013</u>
Allen	162.34	162.92	170.33	Logan	130.27	123.21	129.41
Anderson	158.03	154.52	162.97	Lyon	148.51	154.09	140.87
Atchison	146.44	147.44	147.61	Marion	151.80	153.23	156.52
Barber	120.16	122.12	117.78	Marshall	138.30	137.41	138.87
Barton	152.64	154.41	157.16	McPherson	120.05	121.63	120.96
Bourbon	164.63	164.82	170.96	Meade	123.74	123.57	128.31
Brown	116.93	116.93	117.86	Miami	123.46	123.71	127.86
Butler	148.30	147.41	149.53	Mitchell	166.85	170.16	177.40
Chase	137.40	136.21	134.63	Montgomery	147.51	146.95	149.89
Chautauqua	177.10	181.61	185.10	Morris	139.40	144.88	148.21
Cherokee	119.84	120.23	116.87	Morton	101.38	102.35	112.57
Cheyenne	148.49	166.29	161.28	Nemaha	116.50	118.29	119.17
Clark	160.38	170.70	176.68	Neosho	177.62	181.61	181.25
Clay	148.33	153.81	158.03	Ness	131.42	125.97	123.92
Cloud	161.20	169.46	174.44	Norton	154.07	163.65	172.32
Coffey	88.19	87.09	86.57	Osage	141.86	149.33	153.72
Comanche	136.05	152.70	135.39	Osborne	163.65	162.37	169.69
Cowley	167.19	162.51	168.75	Ottawa	158.12	160.97	167.48
Crawford	134.52	135.02	135.04	Pawnee	172.78	170.88	167.58
Decatur	166.33	158.97	160.76	Phillips	186.43	185.73	174.70
Dickinson	125.04	126.52	130.87	Pottawatomie	92.18	90.36	91.70
Doniphan	115.25	118.65	120.48	Pratt	166.52	164.82	162.38
Douglas	124.29	123.73	125.55	Rawlins	161.96	160.20	163.44
Edwards	152.32	156.34	165.25	Reno	156.75	155.80	159.56
Elk	199.86	197.70	185.38	Republic	178.99	177.13	180.07
Ellis	103.90	103.39	102.19	Rice	137.05	135.90	139.26
Ellsworth	134.03	133.48	131.35	Riley	124.36	125.03	128.87
Finney	121.30	123.15	125.66	Rooks	136.08	133.79	132.84
Ford	171.42	171.52	172.18	Rush	159.03	160.00	161.74
Franklin	144.47	145.28	147.79	Russell	156.99	153.87	151.83
Geary	140.98	138.24	139.80	Saline	118.79	120.70	124.62
Gove	112.18	115.11	132.35	Scott	146.44	145.33	145.93
Graham	135.28	130.42	131.31	Sedgwick	122.31	122.72	123.05
Grant	95.54	95.65	100.33	Seward	122.13	125.04	133.84
Gray	144.14	143.46	126.18	Shawnee	141.66	145.22	153.06
Greeley	199.24	193.95	188.58	Sheridan	145.58	157.61	159.39
Greenwood	164.87	163.57	163.28	Sherman	133.06	131.45	136.49
Hamilton	174.80	175.86	192.25	Smith	216.92	214.70	223.05
Harper	161.85	155.20	146.04	Stafford	145.08	144.11	144.54
Harvey	130.11	130.09	136.20	Stanton	153.25	156.85	158.63
Haskell	89.86	90.14	98.25	Stevens	92.96	99.62	109.46
Hodgeman	172.16	156.66	153.13	Sumner	165.36	146.56	143.71
Jackson	145.38	143.43	145.66	Thomas	150.86	146.01	158.16
Jefferson	141.79	143.30	143.35	Trego	148.89	146.85	149.73
Jewell	171.96	183.66	184.23	Wabaunsee	146.05	147.54	148.80
Johnson	120.75	120.40	120.53	Wallace	163.41	165.30	156.31
Kearny	108.92	113.80	111.62	Washington	165.19	164.16	165.23
Kingman	135.82	144.73	144.87	Wichita	169.94	168.35	159.58
Kiowa	126.26	126.39	128.27	Wilson	128.46	130.25	128.71
Labette	182.69	185.81	187.04	Woodson	168.95	168.30	170.09
Lane	143.87	135.35	138.35	Wyandotte	175.23	175.63	179.69
Leavenworth	130.83	132.95	136.88				
Lincoln	178.77	176.47	191.99	Statewide	130.69	131.26	133.09
Linn	123.79	125.68	123.16				

for map MAP Property Value Levy County Tax Year

avg co wide levies per \$1000 assessed valuation			
map order	county	rank	avg levy
1	Cheyenne	32	161.28
2	Sherman	67	136.49
3	Wallace	42	156.31
4	Greeley	4	188.58
5	Hamilton	2	192.25
6	Stanton	37	158.63
7	Morton	98	112.57
8	Rawlins	27	163.44
9	Thomas	38	158.16
10	Logan	78	129.41
11	Wichita	34	159.58
12	Scott	55	145.93
13	Kearny	99	111.62
14	Finney	85	125.66
15	Grant	102	100.33
16	Haskell	103	98.25
17	Stevens	100	109.46
18	Seward	72	133.84
19	Decatur	33	160.76
20	Sheridan	36	159.39
21	Gove	74	132.35
22	Lane	65	138.35
23	Gray	84	126.18
24	Meade	81	128.31
25	Norton	16	172.32
26	Graham	76	131.31
27	Trego	48	149.73
28	Ness	88	123.92
29	Hodgeman	44	153.13
30	Ford	17	172.18
31	Clark	13	176.68
32	Phillips	14	174.70
33	Rooks	73	132.84
34	Ellis	101	102.19
35	Rush	31	161.74
36	Pawnee	23	167.58
37	Edwards	25	165.25
38	Kiowa	82	128.27
39	Comanche	69	135.39
40	Smith	1	223.05
41	Osborne	21	169.69
42	Russell	46	151.83
43	Barton	40	157.16
44	Stafford	58	144.54
45	Pratt	30	162.38
46	Barber	96	117.78
47	Jewell	8	184.23
48	Mitchell	12	177.40
49	Lincoln	3	191.99
50	Ellsworth	75	131.35
51	Rice	63	139.26
52	Reno	35	159.56
53	Kingman	57	144.87
54	Harper	54	146.04

for map MAP Property Value Levy County Tax Year

avg co wide levies per \$1000 assessed valuation			
map order	county	rank	avg levy
55	Republic	10	180.07
56	Cloud	15	174.44
57	Ottawa	24	167.48
58	Saline	87	124.62
59	McPherson	91	120.96
60	Harvey	68	136.20
61	Sedgwick	90	123.05
62	Sumner	59	143.71
63	Washington	26	165.23
64	Clay	39	158.03
65	Dickinson	77	130.87
66	Marion	41	156.52
67	Butler	49	149.53
68	Cowley	22	168.75
69	Marshall	64	138.87
70	Riley	79	128.87
71	Geary	62	139.80
72	Morris	51	148.21
73	Chase	71	134.63
74	Nemaha	94	119.17
75	Pottawatomie	104	91.70
76	Wabaunsee	50	148.80
77	Lyon	61	140.87
78	Greenwood	28	163.28
79	Elk	6	185.38
80	Chautauqua	7	185.10
81	Brown	95	117.86
82	Jackson	56	145.66
83	Shawnee	45	153.06
84	Osage	43	153.72
85	Coffey	105	86.57
86	Woodson	20	170.09
87	Wilson	80	128.71
88	Montgomery	47	149.89
89	Doniphan	93	120.48
90	Atchison	53	147.61
91	Jefferson	60	143.35
92	Douglas	86	125.55
93	Franklin	52	147.79
94	Anderson	29	162.97
95	Allen	19	170.33
96	Neosho	9	181.25
97	Labette	5	187.04
98	Leavenworth	66	136.88
99	Wyandotte	11	179.69
100	Johnson	92	120.53
101	Miami	83	127.86
102	Linn	89	123.16
103	Bourbon	18	170.96
104	Crawford	70	135.04
105	Cherokee	97	116.87
	TOTAL		133.09

Historical
Average Countywide Property Tax Levies

Countywide average: Total tax is divided by total assessed valuation																				
COUNTY	1987	1988	1989	1990	1991	1992	1993	1994	1995	1996	1997	1998	1999	2000	2001	2002	2003	2004	2005	2006
Allen	120.82	122.50	129.65	139.92	144.01	115.10	121.25	125.20	130.47	130.54	119.71	115.80	118.83	115.91	119.15	129.19	134.87	134.64	130.74	134.59
Anderson	105.48	104.74	105.97	109.96	134.72	114.52	116.52	118.63	123.79	123.54	109.22	112.16	110.13	112.85	121.38	127.67	128.42	123.53	126.48	131.75
Atchison	143.88	153.33	141.01	143.14	143.88	114.97	115.33	113.26	125.36	131.98	121.95	119.77	120.65	119.22	121.63	120.41	130.04	129.01	127.38	129.43
Barber	117.04	128.84	106.07	106.35	114.05	101.33	112.92	120.47	122.97	128.91	117.15	119.01	128.10	132.35	130.86	134.00	136.61	125.65	123.89	112.55
Barton	131.30	135.46	120.55	127.60	142.74	123.70	134.35	143.65	139.10	135.30	132.76	145.65	149.38	144.22	145.86	150.01	150.74	151.17	146.52	150.58
Bourbon	146.79	148.50	135.61	137.29	153.00	127.78	135.79	137.87	137.11	135.48	124.96	117.94	129.12	130.15	134.64	138.61	144.55	141.77	138.60	140.75
Brown	133.67	132.49	110.02	127.14	139.55	111.91	114.68	123.40	122.21	122.81	109.29	108.30	109.90	110.01	110.05	109.49	116.22	118.30	119.84	120.52
Butler	133.64	143.23	124.39	128.01	137.63	113.29	122.80	128.70	129.62	128.95	120.03	115.44	125.00	128.99	134.09	135.74	134.36	135.28	136.99	137.95
Chase	103.29	109.86	111.24	114.07	120.20	107.60	109.15	111.52	109.11	114.69	109.12	105.26	101.97	113.02	107.57	116.66	117.26	117.10	123.48	128.23
Chautauqua	121.51	122.35	109.00	113.42	126.42	115.08	124.17	125.09	125.74	127.44	113.74	109.43	114.89	121.87	131.05	132.94	133.02	140.35	144.16	145.00
Cherokee	117.25	120.09	100.53	103.16	108.08	91.48	085.33	88.04	90.33	88.91	82.87	75.28	79.52	86.37	88.06	93.84	97.20	98.39	99.51	111.54
Cheyenne	112.85	116.76	91.30	98.58	103.84	81.78	091.75	92.27	93.49	103.61	91.37	76.40	71.29	77.83	76.57	90.74	95.46	90.18	94.03	97.39
Clark	87.43	98.91	105.28	116.25	123.26	113.99	117.04	126.16	134.41	139.73	132.36	126.78	138.99	143.48	146.76	151.93	160.75	168.72	163.83	164.24
Clay	115.23	125.15	125.80	126.30	136.83	122.06	130.11	132.21	136.64	136.72	125.76	122.87	130.38	129.10	134.27	133.56	138.26	140.63	138.17	136.29
Cloud	144.01	146.67	153.76	164.20	180.35	153.45	155.25	160.01	161.36	161.58	148.64	140.70	144.49	149.62	145.40	150.13	149.16	148.98	154.65	153.93
Coffey	43.02	43.21	48.44	45.03	47.31	69.13	066.53	68.68	67.62	68.45	62.23	56.24	56.57	58.37	62.95	68.63	68.99	69.03	69.00	71.58
Comanche	103.70	114.70	111.51	114.01	120.74	114.76	118.23	131.74	126.40	137.20	126.29	118.15	135.59	117.79	120.79	119.55	125.90	123.98	124.28	122.47
Cowley	134.07	147.07	143.02	147.73	159.84	130.34	135.45	144.56	143.10	144.42	135.76	133.56	136.08	135.24	133.28	134.33	141.29	143.69	146.06	151.29
Crawford	146.78	151.47	116.18	121.03	127.25	115.75	118.80	115.74	115.86	110.86	99.98	93.26	95.61	97.71	107.08	109.19	113.31	121.69	119.51	120.08
Decatur	109.03	109.65	99.09	112.33	129.20	109.51	107.16	116.35	116.84	119.85	112.48	119.91	119.80	126.39	120.10	122.23	126.55	124.82	131.09	137.84
Dickinson	121.53	123.21	111.35	122.03	133.97	103.39	108.44	107.52	105.27	105.29	95.06	93.76	99.92	107.12	107.93	119.11	116.23	116.80	113.22	112.43
Doniphan	150.06	149.25	126.33	128.39	139.25	125.39	127.60	128.73	123.41	120.26	106.84	97.09	96.67	93.85	91.01	97.15	104.41	103.64	106.47	109.17
Douglas	146.95	159.54	120.58	120.93	128.83	103.10	112.53	115.46	116.39	113.72	105.04	94.81	100.33	98.61	106.05	102.74	104.83	104.11	108.72	114.20
Edwards	110.94	118.82	100.15	119.60	125.51	112.70	119.33	119.23	134.80	134.02	125.80	115.04	120.80	130.65	128.71	130.25	134.42	132.48	130.80	121.29
Elk	125.92	127.86	135.41	119.24	133.14	125.49	128.16	125.84	127.24	126.75	110.32	106.30	120.08	129.85	121.55	126.83	145.06	142.42	152.60	158.31
Ellis	128.49	131.95	104.95	109.42	125.98	104.03	109.25	124.33	120.54	115.39	105.90	104.55	109.44	107.12	113.52	118.16	114.45	113.79	106.49	104.46
Ellsworth	102.62	115.98	123.33	127.89	137.50	98.48	105.81	110.02	114.81	118.28	121.32	122.52	135.16	138.53	152.60	147.23	151.75	150.92	146.93	145.88
Finney	98.01	106.52	106.58	107.45	114.63	98.41	112.61	105.76	110.19	111.00	99.07	95.45	106.74	113.15	110.16	112.73	120.41	111.20	107.68	105.80
Ford	138.06	149.52	124.85	138.37	154.79	122.99	125.34	136.43	136.17	137.74	131.78	131.56	139.99	152.81	147.79	156.22	149.82	151.18	160.30	160.68
Franklin	131.02	133.98	120.50	132.07	137.29	112.74	115.99	116.12	116.19	113.48	112.59	110.97	116.99	120.77	125.05	125.96	128.87	130.80	136.38	124.45
Geary	110.44	131.15	113.90	109.40	125.54	114.66	122.02	118.48	124.74	124.48	115.86	124.83	128.25	130.79	131.49	133.96	132.17	135.46	137.38	139.66
Gove	101.97	103.94	102.34	102.86	115.22	99.37	103.91	112.65	111.30	115.41	105.29	100.07	98.19	95.14	100.39	108.76	107.62	115.90	112.68	110.88
Graham	128.50	130.82	126.53	130.11	131.73	121.08	124.08	141.60	149.61	155.16	138.89	134.35	139.10	144.95	139.52	143.82	145.83	138.00	129.66	125.85
Grant	58.95	63.07	55.51	53.37	62.32	72.58	074.09	76.46	78.30	84.77	69.20	65.02	71.49	80.36	75.57	79.26	78.95	71.57	74.81	74.77
Gray	114.22	116.41	115.00	122.35	123.23	106.68	117.47	118.83	118.36	121.15	107.87	103.31	105.44	113.54	119.94	123.34	123.93	125.75	122.27	128.58
Greeley	91.16	108.65	103.17	102.84	101.31	96.07	100.43	104.95	114.38	116.78	121.66	117.98	132.75	137.57	124.22	130.84	123.84	132.88	130.82	128.34
Greenwood	142.42	155.19	145.17	142.13	160.38	144.05	138.51	139.04	143.81	126.65	112.34	111.59	114.47	131.41	137.45	137.92	139.16	140.15	140.76	148.26
Hamilton	102.15	108.93	96.90	102.40	101.63	101.47	102.56	116.48	118.03	122.97	110.32	108.97	136.14	135.67	127.90	120.57	128.52	122.02	119.37	120.42
Harper	124.95	128.25	120.45	124.31	129.84	110.70	123.75	126.44	129.44	133.69	125.00	128.69	142.46	156.49	150.49	161.95	161.90	155.07	150.09	136.17
Harvey	142.61	146.69	135.83	149.35	149.18	118.48	120.55	124.87	121.92	124.25	118.81	114.26	114.81	113.90	114.70	119.40	119.67	122.61	124.32	117.47
Haskell	66.49	66.74	63.29	59.94	69.83	69.43	071.04	72.99	78.01	77.35	68.28	66.58	78.83	89.45	84.00	85.41	88.36	82.43	74.96	73.89
Hodgeman	121.02	123.80	126.38	139.97	136.42	126.06	133.84	158.86	156.42	150.65	143.33	143.76	145.20	141.60	145.24	150.88	161.68	172.74	154.24	154.05
Jackson	139.22	140.17	114.19	130.80	124.64	103.71	123.03	110.66	115.78	114.18	106.40	102.32	104.20	110.51	112.14	115.60	116.41	122.09	125.13	129.81
Jefferson	127.68	131.13	108.66	117.02	122.00	109.20	110.47	115.08	119.11	122.90	120.78	114.97	119.51	120.36	121.56	120.59	119.43	120.31	124.10	128.13
Jewell	134.00	123.83	120.54	130.63	140.51	111.64	118.69	131.76	131.77	135.72	124.33	117.34	125.73	122.39	129.47	127.95	136.64	136.66	143.10	147.75
Johnson	165.27	177.58	106.75	111.13	118.31	121.15	120.69	128.53	125.88	121.97	111.77	103.60	102.42	101.39	101.51	103.70	103.03	106.24	110.37	110.86
Kearny	42.16	50.23	47.85	46.68	60.35	66.71	067.55	74.33	70.29	74.43	59.15	60.99	72.29	81.78	72.41	78.42	85.14	74.73	72.40	79.60
Kingman	109.30	108.22	112.28	112.47	117.11	92.57	098.00	106.58	110.86	107.16	99.14	101.72	110.19	123.78	127.67	125.42	124.13	120.57	118.41	111.71
Kiowa	80.17	91.66	89.15	96.51	97.77	85.30	099.71	103.94	110.84	115.33	104.34	101.15	103.29	120.09	119.17	118.06	125.96	117.63	102.84	103.42
Labette	149.08	149.19	143.77	147.04	161.70	125.02	135.79	134.23	140.11	135.56	121.69	117.48	127.60	125.39	134.08	138.55	146.63	150.40	161.33	160.65
Lane	121.02	120.93	129.72	132.27	139.84	125.50	139.06	149.92	152.39	142.73	129.28	139.32	160.53	139.16	138.31	141.59	146.49	147.25	138.70	139.98
Leavenworth	146.24	154.34	120.50	123.47	134.43	103.59	108.32	107.20	114.46	103.95	98.16	102.19	109.47	114.00	124.04	122.19	121.01	119.76	117.89	112.27
Lincoln	98.77	113.81	127.75	137.55	143.64	124.37	145.16	144.97	145.43	151.68	131.85									

Historical
Average Countywide Property Tax Levies

Countywide average: Total tax is divided by total assessed valuation																				
COUNTY	1987	1988	1989	1990	1991	1992	1993	1994	1995	1996	1997	1998	1999	2000	2001	2002	2003	2004	2005	2006
Miami	123.77	131.76	112.92	127.06	139.28	114.96	122.57	106.62	108.38	110.86	104.50	106.08	109.23	109.16	111.74	109.35	108.77	109.56	111.29	112.13
Mitchell	114.31	117.96	121.94	129.22	139.52	123.69	132.76	131.86	125.33	124.05	112.26	113.93	116.28	125.77	132.93	133.64	133.45	140.96	145.17	152.66
Montgomery	143.94	152.26	142.64	148.09	158.86	136.09	139.42	142.19	142.99	138.42	127.66	132.09	132.55	137.85	145.14	147.39	147.65	145.53	144.27	139.76
Morris	105.96	109.28	105.55	118.46	123.84	103.44	112.79	108.73	107.10	103.11	95.54	93.40	95.78	97.52	106.70	107.55	105.40	108.19	110.56	113.57
Morton	65.30	71.28	70.45	69.81	70.88	82.44	079.04	83.11	84.69	87.46	76.80	72.73	85.89	91.24	80.67	91.25	93.80	88.48	87.41	86.02
Nemaha	101.96	110.36	94.56	104.97	113.56	102.35	109.44	107.92	108.60	111.58	103.72	100.28	103.37	103.40	113.48	113.27	118.03	116.84	117.82	120.75
Neosho	158.25	165.50	163.00	163.28	169.04	130.74	135.67	140.80	144.44	144.58	131.41	128.46	133.76	137.01	147.31	152.94	151.76	147.83	155.42	154.34
Ness	108.89	114.89	114.59	114.23	118.43	107.89	113.92	130.13	128.02	129.82	116.35	125.15	141.61	123.22	122.26	133.83	131.00	126.68	120.97	117.69
Norton	138.71	137.54	133.64	131.63	143.42	118.87	122.30	132.40	145.79	149.67	136.98	141.25	137.60	139.54	138.04	129.60	132.96	129.14	128.57	129.85
Osage	110.74	113.62	105.12	109.74	114.99	98.24	101.55	104.25	104.58	100.91	87.33	84.54	95.88	100.25	101.81	105.18	106.38	114.48	116.98	119.24
Osborne	108.42	110.29	120.39	122.88	130.66	117.72	127.09	126.28	134.76	139.08	123.62	119.15	125.11	132.89	139.74	142.26	143.44	153.72	154.39	156.96
Ottawa	109.43	108.85	116.01	130.99	134.27	119.09	124.50	125.72	129.64	125.75	112.84	112.37	118.41	122.46	132.00	128.21	124.26	133.13	132.15	134.46
Pawnee	115.90	119.69	105.10	115.36	127.96	107.79	122.53	134.49	137.36	143.12	137.95	139.46	144.76	147.10	153.21	149.91	151.75	147.88	149.24	149.08
Phillips	117.55	120.73	129.17	125.95	138.65	119.04	121.96	131.14	127.24	128.37	122.25	122.53	124.60	125.64	131.60	138.54	139.91	139.68	143.67	141.82
Pottawatomie	60.29	64.03	66.91	71.14	79.17	79.93	083.48	84.05	89.26	88.43	80.42	73.95	73.90	78.44	79.92	79.66	81.10	82.05	80.38	81.81
Pratt	119.75	126.10	127.11	127.66	139.97	123.47	126.67	128.43	133.59	135.15	131.42	127.39	140.96	140.75	146.65	151.42	158.39	153.04	156.55	166.21
Rawlins	123.38	134.53	127.84	143.79	147.75	107.46	119.79	123.47	121.76	130.40	121.85	119.14	123.16	127.91	129.41	139.06	144.06	137.73	140.90	137.06
Reno	137.73	141.08	120.14	142.45	152.55	124.48	127.52	128.21	133.08	130.34	122.25	121.16	123.27	126.18	126.61	135.99	141.11	140.14	143.06	141.99
Republic	116.65	122.84	126.37	132.25	130.95	111.35	116.24	127.48	133.57	132.37	130.23	123.37	127.10	130.61	132.18	145.13	146.36	146.26	147.98	145.88
Rice	104.25	110.60	117.06	118.30	125.91	110.45	116.17	120.17	123.43	123.86	119.81	117.80	122.63	141.03	138.72	147.02	143.53	135.51	135.46	135.70
Riley	131.88	146.21	125.23	132.86	143.92	107.50	118.87	124.86	125.01	122.61	113.91	111.95	115.56	119.78	118.39	119.98	113.32	113.89	110.43	106.03
Rooks	109.90	115.41	118.88	114.37	117.91	113.71	117.85	133.67	135.52	138.15	136.04	147.69	148.18	139.95	147.90	154.32	163.70	150.81	129.01	127.30
Rush	104.54	117.25	119.10	114.41	124.94	116.79	126.44	133.40	138.85	143.09	133.70	134.56	142.71	134.93	146.29	144.53	149.39	148.12	149.23	151.87
Russell	125.44	121.70	116.11	105.71	124.57	113.05	118.50	127.14	131.00	129.62	134.72	137.30	149.83	144.23	146.33	152.08	160.25	178.46	170.56	159.01
Saline	132.73	141.41	119.57	124.12	127.73	95.13	095.94	98.53	93.33	92.62	79.91	80.93	99.83	100.82	110.95	104.59	106.82	111.08	107.23	106.59
Scott	121.92	137.37	110.28	120.72	118.12	95.38	105.39	97.65	106.45	97.72	92.03	88.89	96.38	110.74	114.97	128.97	129.56	129.28	124.81	128.80
Sedgwick	133.19	139.95	119.73	128.96	144.07	105.66	110.96	112.88	114.53	112.74	104.57	99.55	100.23	108.42	114.95	113.33	112.62	113.29	113.79	116.72
Seward	110.51	126.01	103.61	103.47	109.65	92.37	096.16	98.59	104.73	111.84	103.11	103.00	105.81	110.50	105.84	106.93	118.32	109.78	112.40	106.63
Shawnee	176.38	178.34	144.20	152.81	166.47	132.09	144.16	153.81	149.62	148.22	138.63	133.41	126.17	126.93	133.79	132.96	132.28	136.12	133.69	134.87
Sheridan	131.46	138.54	107.16	120.97	129.92	105.18	119.49	133.62	132.85	139.72	120.11	122.86	119.43	120.21	113.32	116.35	116.00	120.66	117.23	118.53
Sherman	134.15	131.64	105.95	116.06	120.34	102.85	121.16	116.26	116.98	113.63	110.21	105.61	110.19	109.92	108.62	112.38	119.30	120.83	117.76	120.76
Smith	120.74	129.23	122.65	140.99	152.52	110.23	120.41	121.90	125.91	127.89	121.23	115.84	121.62	123.33	129.54	138.52	146.34	161.50	165.57	167.93
Stafford	125.31	128.48	110.69	109.62	115.76	104.93	114.62	125.94	126.39	133.85	126.56	129.00	138.21	142.31	145.50	148.21	150.52	147.66	139.95	133.08
Stanton	70.56	81.06	77.71	75.51	81.39	88.05	083.01	86.26	86.37	89.14	76.98	80.85	92.99	103.77	87.90	90.90	97.72	92.33	93.26	90.77
Stevens	39.12	39.44	37.41	34.75	39.89	61.82	059.17	61.87	62.92	67.39	54.75	52.00	58.13	66.52	61.92	66.22	72.06	71.16	69.95	69.63
Sumner	153.87	157.99	127.47	141.41	144.09	123.32	146.01	144.00	141.42	141.24	130.89	124.72	127.33	130.00	142.68	147.77	153.38	154.52	155.96	152.61
Thomas	136.05	134.32	110.82	117.11	124.15	105.10	120.39	127.15	126.41	125.13	113.51	115.50	117.56	115.35	118.84	128.78	136.57	136.34	136.44	138.81
Trego	121.39	124.88	116.33	117.68	128.14	118.55	119.40	123.80	128.94	134.14	124.01	132.47	129.70	132.09	132.03	132.35	135.60	143.24	140.42	140.88
Wabaunsee	112.61	118.05	104.66	106.86	114.02	94.30	097.00	111.64	110.77	112.16	100.13	93.40	99.63	103.94	115.07	116.47	123.50	124.41	124.60	128.17
Wallace	89.80	95.09	85.45	108.15	110.04	84.15	102.25	111.66	111.80	112.91	97.31	95.65	103.03	99.16	100.49	102.14	112.84	119.34	115.10	121.61
Washington	119.72	116.81	119.03	124.73	131.87	115.27	118.62	127.43	129.08	127.63	126.85	121.23	125.40	129.17	138.10	138.91	139.12	142.43	145.74	148.13
Wichita	114.17	118.48	122.45	129.88	132.72	106.78	123.74	137.76	137.67	131.05	119.02	117.82	124.57	130.93	122.06	133.17	137.61	137.99	143.34	162.72
Wilson	115.82	116.90	118.31	123.17	136.83	119.94	127.78	129.86	123.93	123.02	112.34	109.96	114.48	120.64	119.62	118.87	119.37	118.39	121.54	118.94
Woodson	114.88	114.56	113.42	113.28	125.62	113.04	114.52	114.67	114.64	113.27	105.26	107.24	116.22	114.86	120.56	123.58	130.35	134.58	139.02	145.53
Wyandotte	184.05	192.40	151.03	161.42	169.39	156.84	170.70	179.50	178.55	175.42	160.99	151.91	151.17	152.76	168.16	165.25	158.14	159.14	158.02	156.37
TOTAL	123.66	130.40	111.36	116.09	125.26	110.11	114.08	118.06	118.89	118.15	108.40	104.22	107.38	110.36	113.21	115.10	115.95	116.68	117.51	118.02

Historical
Average Countywide Property Tax Levies

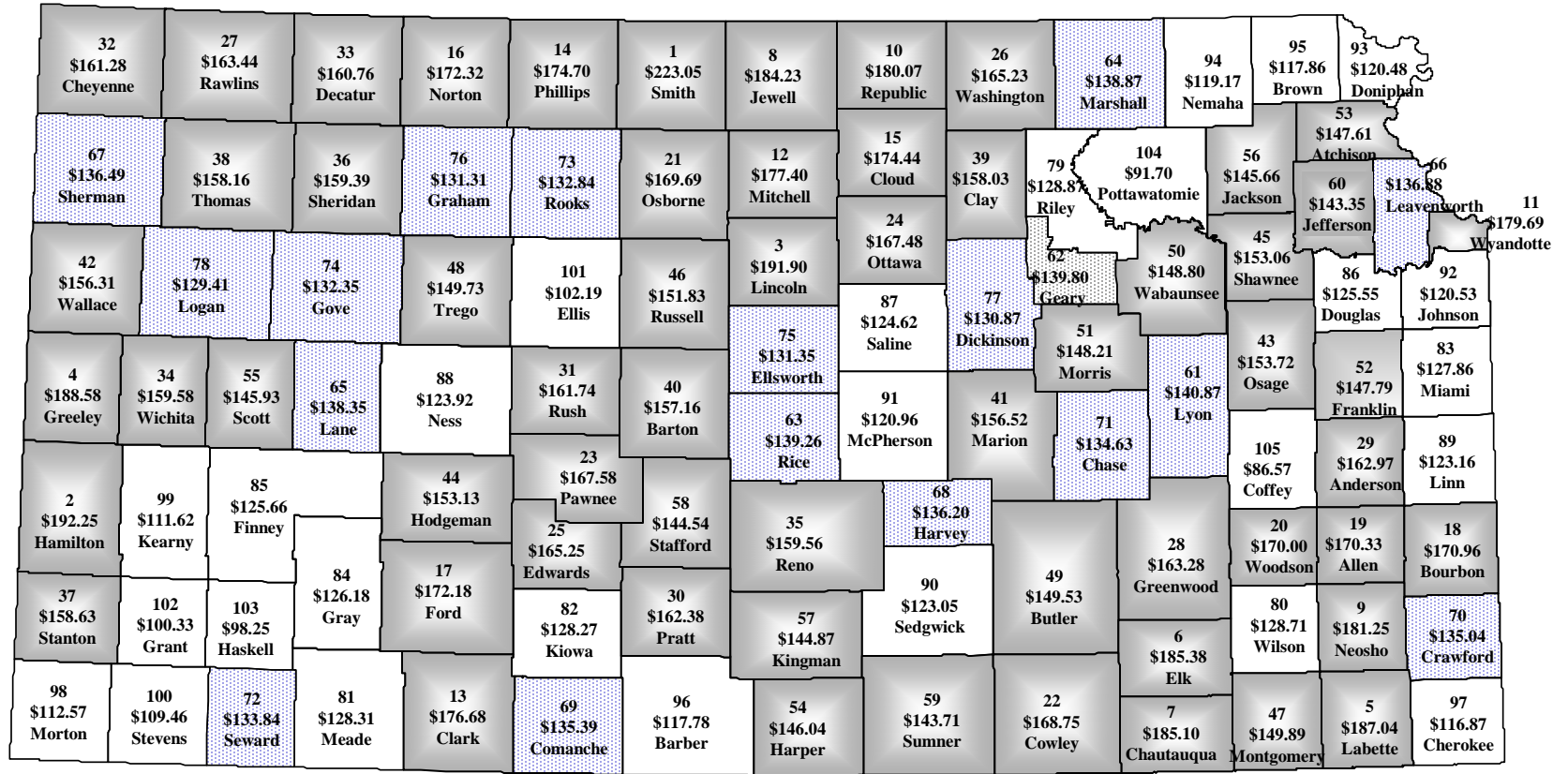
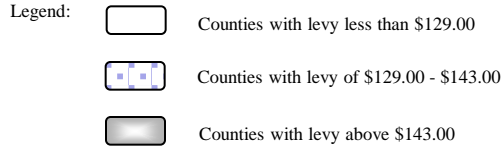
	2007	2008	2009	2010	2011	2012	2013
COUNTY							
Allen	139.56	142.81	155.19	158.74	162.34	162.92	170.33
Anderson	140.45	152.90	155.22	156.47	158.03	154.52	162.97
Atchison	130.87	143.08	146.77	143.04	146.44	147.44	147.61
Barber	115.00	113.99	115.29	129.04	120.16	122.12	117.78
Barton	153.57	150.87	154.00	152.38	152.64	154.41	157.16
Bourbon	143.42	148.95	150.91	156.09	164.63	164.82	170.96
Brown	123.03	118.65	120.54	116.12	116.93	116.93	117.86
Butler	135.13	141.14	142.06	145.53	148.30	147.41	149.53
Chase	128.44	130.03	133.78	138.44	137.40	136.21	134.63
Chautauqua	142.95	160.33	176.74	181.22	177.10	181.61	185.10
Cherokee	112.76	115.65	116.58	116.85	119.84	120.23	116.87
Cheyenne	97.83	100.86	101.91	142.27	148.49	166.29	161.28
Clark	147.64	148.44	145.17	152.59	160.38	170.70	176.68
Clay	136.11	138.76	142.38	145.23	148.33	153.81	158.03
Cloud	154.72	156.94	158.49	156.42	161.20	169.46	174.44
Coffey	77.24	83.48	89.67	89.14	88.19	87.09	86.57
Comanche	129.48	130.98	130.15	155.49	136.05	152.70	135.39
Cowley	154.04	161.87	162.32	165.74	167.19	162.51	168.75
Crawford	124.87	127.09	130.75	130.83	134.52	135.02	135.04
Decatur	143.90	145.65	158.95	159.97	166.33	158.97	160.76
Dickinson	109.43	114.12	121.70	124.39	125.04	126.52	130.87
Doniphan	110.49	112.62	116.67	114.96	115.25	118.65	120.48
Douglas	113.98	116.81	118.03	123.02	124.29	123.73	125.55
Edwards	126.04	134.35	136.38	145.74	152.32	156.34	165.25
Elk	155.87	193.14	194.56	201.69	199.86	197.70	185.38
Ellis	109.86	107.02	112.43	109.59	103.90	103.39	102.19
Ellsworth	140.46	139.03	138.01	134.92	134.03	133.48	131.35
Finney	106.18	107.95	116.62	121.84	121.30	123.15	125.66
Ford	162.01	166.63	167.45	168.82	171.42	171.52	172.18
Franklin	130.64	136.11	137.75	140.23	144.47	145.28	147.79
Geary	133.48	130.30	135.97	139.01	140.98	138.24	139.80
Gove	116.38	118.85	129.00	126.78	112.18	115.11	132.35
Graham	128.33	126.38	158.18	143.46	135.28	130.42	131.31
Grant	78.35	86.25	86.08	99.98	95.54	95.65	100.33
Gray	132.07	142.82	144.95	144.25	144.14	143.46	126.18
Greeley	134.30	140.56	144.52	155.15	199.24	193.95	188.58
Greenwood	154.23	157.44	158.99	163.15	164.87	163.57	163.28
Hamilton	122.89	140.38	141.55	171.49	174.80	175.86	192.25
Harper	140.47	140.51	151.49	167.91	161.85	155.20	146.04
Harvey	117.81	121.99	123.57	125.99	130.11	130.09	136.20
Haskell	77.91	77.27	82.25	88.50	89.86	90.14	98.25
Hodgeman	177.20	178.96	195.36	180.63	172.16	156.66	153.13
Jackson	132.40	135.72	137.74	139.96	145.38	143.43	145.66
Jefferson	129.88	133.04	134.95	136.00	141.79	143.30	143.35
Jewell	162.76	172.22	170.87	171.96	171.96	183.66	184.23
Johnson	110.62	111.92	114.53	119.46	120.75	120.40	120.53
Kearny	77.72	83.71	86.35	98.81	108.92	113.80	111.62
Kingman	117.51	119.63	126.24	135.17	135.82	144.73	144.87
Kiowa	107.05	108.45	109.74	114.14	126.26	126.39	128.27
Labette	167.60	167.68	176.17	178.78	182.69	185.81	187.04
Lane	139.03	126.58	145.59	138.23	143.87	135.35	138.35
Leavenworth	113.48	119.40	126.23	127.42	130.83	132.95	136.88
Lincoln	155.65	163.83	175.04	173.25	178.77	176.47	191.99
Linn	106.68	113.00	116.13	119.98	123.79	125.68	123.16
Logan	136.00	134.38	141.26	135.60	130.27	123.21	129.41
Lyon	135.52	130.63	136.50	143.73	148.51	154.09	140.87
Marion	139.37	145.37	147.10	148.96	151.80	153.23	156.52
Marshall	137.12	134.43	135.74	130.00	138.30	137.41	138.87
McPherson	113.99	117.83	118.32	117.85	120.05	121.63	120.96
Meade	117.83	110.28	114.22	125.63	123.74	123.57	128.31

Historical
Average Countywide Property Tax Levies

	2007	2008	2009	2010	2011	2012	2013
COUNTY							
Miami	116.38	117.81	121.55	121.91	123.46	123.71	127.86
Mitchell	158.09	162.34	165.20	166.12	166.85	170.16	177.40
Montgomery	148.66	144.84	157.85	151.16	147.51	146.95	149.89
Morris	113.13	121.60	127.91	137.14	139.40	144.88	148.21
Morton	88.32	92.23	90.96	114.10	101.38	102.35	112.57
Nemaha	119.86	119.43	122.75	116.80	116.50	118.29	119.17
Neosho	167.91	150.92	154.41	178.27	177.62	181.61	181.25
Ness	127.80	121.53	139.03	132.65	131.42	125.97	123.92
Norton	134.19	138.53	144.94	148.35	154.07	163.65	172.32
Osage	120.31	126.39	128.76	134.84	141.86	149.33	153.72
Osborne	156.67	161.61	169.49	162.33	163.65	162.37	169.69
Ottawa	144.15	148.09	149.02	155.12	158.12	160.97	167.48
Pawnee	156.25	162.34	170.30	174.68	172.78	170.88	167.58
Phillips	148.16	150.45	161.58	170.48	186.43	185.73	174.70
Pottawatomie	84.34	90.33	92.34	92.72	92.18	90.36	91.70
Pratt	162.30	166.57	162.07	161.01	166.52	164.82	162.38
Rawlins	137.83	133.75	141.17	151.59	161.96	160.20	163.44
Reno	144.55	151.49	155.95	157.93	156.75	155.80	159.56
Republic	151.63	157.67	164.61	178.73	178.99	177.13	180.07
Rice	126.99	125.81	132.57	135.02	137.05	135.90	139.26
Riley	103.65	105.12	113.23	119.50	124.36	125.03	128.87
Rooks	137.32	130.90	153.14	141.64	136.08	133.79	132.84
Rush	155.11	162.77	168.88	166.87	159.03	160.00	161.74
Russell	161.53	154.68	169.93	163.07	156.99	153.87	151.83
Saline	106.53	113.42	116.97	117.50	118.79	120.70	124.62
Scott	129.91	136.40	144.47	154.23	146.44	145.33	145.93
Sedgwick	118.49	118.79	121.02	121.79	122.31	122.72	123.05
Seward	107.90	106.73	109.59	122.66	122.13	125.04	133.84
Shawnee	135.51	135.65	137.20	137.57	141.66	145.22	153.06
Sheridan	131.29	130.49	144.26	144.90	145.58	157.61	159.39
Sherman	123.83	119.57	123.48	136.82	133.06	131.45	136.49
Smith	177.32	189.83	197.44	207.44	216.92	214.70	223.05
Stafford	134.94	135.62	142.82	139.53	145.08	144.11	144.54
Stanton	102.59	109.09	112.54	144.60	153.25	156.85	158.63
Stevens	73.16	73.02	82.07	94.16	92.96	99.62	109.46
Sumner	153.61	156.45	161.44	164.73	165.36	146.56	143.71
Thomas	140.03	142.00	142.67	144.17	150.86	146.01	158.16
Trego	139.21	131.00	142.70	154.79	148.89	146.85	149.73
Wabaunsee	132.62	137.76	141.57	145.76	146.05	147.54	148.80
Wallace	136.19	150.94	158.56	169.40	163.41	165.30	156.31
Washington	152.29	159.11	162.18	164.76	165.19	164.16	165.23
Wichita	162.18	163.15	177.36	165.57	169.94	168.35	159.58
Wilson	115.72	117.74	111.39	123.34	128.46	130.25	128.71
Woodson	149.68	149.33	159.84	170.45	168.95	168.30	170.09
Wyandotte	155.48	153.52	163.43	168.89	175.23	175.63	179.69
TOTAL	119.66	121.61	125.13	129.25	130.69	131.26	133.09

Average Countywide Levies per \$1,000 Assessed Valuation, Tax Year 2013

This map reflects each county's levy per \$1,000 assessed valuation by tax year. The upper number within each county is the ranking (highest to lowest, #1 is highest) and the lower number shows the levy per \$1,000 of assessed value. Details of this map are contained in page 75 of this report.



Total Preliminary Real and Personal Property Taxes Levied by County

Figures do not include motor vehicles taxed under K.S.A. 79-5100.

County	Property Taxes Tax Year 2012	Property Taxes Tax Year 2013	Percent Change	County	Property Taxes Tax Year 2012	Property Taxes Tax Year 2013	Percent Change
Allen	\$15,640,758	\$16,521,903	5.6%	Logan	\$8,647,164	\$8,389,386	-3.0%
Anderson	\$11,806,702	\$12,493,884	5.8%	Lyon	\$36,246,155	\$37,908,804	4.6%
Atchison	\$19,399,108	\$20,167,794	4.0%	Marion	\$17,251,066	\$18,182,397	5.4%
Barber	\$16,497,648	\$18,299,432	10.9%	Marshall	\$16,802,797	\$17,178,108	2.2%
Barton	\$41,493,460	\$42,865,578	3.3%	McPherson	\$41,081,982	\$42,801,802	4.2%
Bourbon	\$15,084,425	\$15,527,824	2.9%	Meade	\$13,289,805	\$13,095,220	-1.5%
Brown	\$14,624,147	\$15,182,672	3.8%	Miami	\$42,848,492	\$44,050,947	2.8%
Butler	\$93,411,235	\$94,730,495	1.4%	Mitchell	\$10,726,315	\$12,039,345	12.2%
Chase	\$5,566,219	\$5,685,636	2.1%	Montgomery	\$54,055,339	\$43,513,067	-19.5%
Chautauqua	\$5,526,691	\$6,108,383	10.5%	Morris	\$9,497,277	\$9,960,045	4.9%
Cherokee	\$16,966,074	\$16,903,925	-0.4%	Morton	\$12,982,192	\$13,287,662	2.4%
Cheyenne	\$6,194,979	\$6,265,527	1.1%	Nemaha	\$14,632,778	\$15,017,375	2.6%
Clark	\$7,226,415	\$7,379,597	2.1%	Neosho	\$25,332,371	\$26,241,657	3.6%
Clay	\$12,540,691	\$13,672,345	9.0%	Ness	\$11,749,356	\$12,567,226	7.0%
Cloud	\$13,458,875	\$14,644,909	8.8%	Norton	\$7,871,531	\$8,595,562	9.2%
Coffey	\$35,529,236	\$37,958,134	6.8%	Osage	\$18,769,123	\$19,423,945	3.5%
Comanche	\$6,813,833	\$9,254,421	35.8%	Osborne	\$6,440,659	\$7,083,251	10.0%
Cowley	\$36,224,730	\$37,697,464	4.1%	Ottawa	\$10,136,198	\$10,802,562	6.6%
Crawford	\$31,553,684	\$31,796,079	0.8%	Pawnee	\$11,123,147	\$11,360,731	2.1%
Decatur	\$5,554,031	\$6,199,919	11.6%	Phillips	\$9,516,478	\$9,172,664	-3.6%
Dickinson	\$23,235,329	\$24,352,528	4.8%	Pottawatomie	\$41,455,678	\$43,182,635	4.2%
Doniphan	\$12,195,235	\$12,421,020	1.9%	Pratt	\$23,357,167	\$23,813,522	2.0%
Douglas	\$142,225,567	\$145,686,369	2.4%	Rawlins	\$5,178,696	\$5,637,589	8.9%
Edwards	\$6,771,693	\$7,491,265	10.6%	Reno	\$79,747,166	\$85,327,915	7.0%
Elk	\$4,151,389	\$4,234,842	2.0%	Republic	\$9,057,499	\$9,883,105	9.1%
Ellis	\$41,232,206	\$43,816,216	6.3%	Rice	\$16,959,321	\$18,052,663	6.4%
Ellsworth	\$10,022,707	\$10,683,102	6.6%	Riley	\$67,120,056	\$72,700,581	8.3%
Finney	\$61,230,749	\$62,640,607	2.3%	Rooks	\$13,450,283	\$13,496,266	0.3%
Ford	\$45,119,644	\$49,793,530	10.4%	Rush	\$7,559,068	\$7,406,749	-2.0%
Franklin	\$30,980,759	\$31,592,413	2.0%	Russell	\$17,701,116	\$18,280,856	3.3%
Geary	\$31,592,335	\$32,286,053	2.2%	Saline	\$64,712,823	\$67,027,725	3.6%
Gove	\$7,975,826	\$7,740,936	-2.9%	Scott	\$14,282,565	\$13,134,773	-8.0%
Graham	\$9,692,577	\$9,745,047	0.5%	Sedgwick	\$524,448,010	\$529,248,452	0.9%
Grant	\$27,193,776	\$25,461,162	-6.4%	Seward	\$34,680,791	\$35,407,070	2.1%
Gray	\$10,394,876	\$10,709,466	3.0%	Shawnee	\$216,580,206	\$234,612,455	8.3%
Greeley	\$5,194,581	\$5,659,884	9.0%	Sheridan	\$6,819,839	\$7,393,552	8.4%
Greenwood	\$9,377,274	\$10,008,969	6.7%	Sherman	\$9,137,057	\$10,057,213	10.1%
Hamilton	\$7,877,184	\$8,537,282	8.4%	Smith	\$7,199,643	\$8,175,435	13.6%
Harper	\$14,266,587	\$16,615,754	16.5%	Stafford	\$13,100,640	\$13,211,950	0.8%
Harvey	\$34,177,794	\$36,396,083	6.5%	Stanton	\$12,633,107	\$12,002,533	-5.0%
Haskell	\$18,767,869	\$18,677,774	-0.5%	Stevens	\$26,697,742	\$24,706,749	-7.5%
Hodgeman	\$7,113,798	\$7,550,646	6.1%	Sumner	\$30,075,454	\$35,549,620	18.2%
Jackson	\$13,438,117	\$14,118,871	5.1%	Thomas	\$14,003,530	\$16,337,060	16.7%
Jefferson	\$21,267,410	\$21,523,599	1.2%	Trego	\$7,896,017	\$8,777,803	11.2%
Jewell	\$6,442,800	\$7,053,147	9.5%	Wabaunsee	\$10,734,653	\$11,261,017	4.9%
Johnson	\$905,169,135	\$919,497,683	1.6%	Wallace	\$5,405,424	\$5,595,841	3.5%
Kearny	20535405.99	18326869.09	-10.8%	Washington	\$11,309,233	\$12,136,097	7.3%
Kingman	\$15,672,196	\$16,136,972	3.0%	Wichita	\$5,006,428	\$5,824,210	16.3%
Kiowa	\$11,761,978	\$12,014,677	2.1%	Wilson	\$10,121,895	\$10,166,788	0.4%
Labette	\$22,331,975	\$22,993,495	3.0%	Woodson	\$5,302,522	\$6,112,878	15.3%
Lane	\$8,980,631	\$8,778,758	-2.2%	Wyandotte	\$195,641,019	\$200,966,469	2.7%
Leavenworth	\$76,138,861	\$78,811,456	3.5%				
Lincoln	\$6,402,370	\$7,022,876	9.7%				
Linn	\$21,633,525	\$21,848,720	1.0%	Total	\$3,988,051,977	4,105,743,318	3.0%

Historical Property Taxes
 Real and Personal Property
 (Figures do not include Motor Vehicles taxed under KSA 79-5100)

COUNTY	Tax Year	Tax Year	Tax Year	Tax Year	Tax Year	Tax Year	Tax Year	Tax Year	Tax Year	Tax Year	(Tot Gen Ad Valor Tax) without penalty	(Tot Gen Ad Valor Tax) without penalty
	1985 Tangible Tax	1986 Tangible Tax	1987 Tangible Tax	1988 Tangible Tax	1989 Tangible Tax	1990 Tangible Tax	1991 Tangible Tax	1992 Tangible Tax	1993 Tangible Tax	1994 Tangible Tax	Tax Year 1994 Tangible Tax	Tax Year 1995 Tangible Tax
Allen	\$6,483,029.00	\$6,375,169.00	\$6,868,172.82	\$6,838,292.90	\$7,411,331.79	\$7,632,623.36	\$7,740,390.04	\$6,189,462.68	\$6,604,838.16	\$6,907,726.27	\$6,907,726.27	\$7,674,945.27
Anderson	\$4,055,820.00	\$3,810,583.00	\$3,903,990.38	\$3,856,980.90	\$4,027,893.91	\$4,193,709.91	\$5,025,143.19	\$4,318,543.70	\$4,413,784.86	\$4,770,188.60	\$4,770,188.60	\$5,167,949.11
Atchison	\$6,146,982.00	\$6,615,243.00	\$7,073,143.65	\$7,597,310.45	\$7,913,783.82	\$7,922,878.34	\$8,446,426.48	\$6,888,265.45	\$6,905,363.79	\$7,002,306.24	\$7,002,306.24	\$8,291,661.64
Barber	\$7,390,122.00	\$6,755,907.00	\$6,834,290.50	\$6,761,054.52	\$6,210,054.88	\$6,189,702.69	\$6,474,973.87	\$5,475,182.10	\$5,787,397.44	\$6,176,818.82	\$6,176,818.82	\$6,000,719.64
Barton	\$21,217,456.00	\$19,354,918.00	\$20,824,834.13	\$20,687,199.77	\$19,523,346.98	\$19,668,002.38	\$21,532,325.44	\$17,888,799.40	\$18,811,929.39	\$19,374,085.98	\$19,374,085.98	\$19,147,280.12
Bourbon	\$6,273,768.00	\$6,833,902.00	\$6,829,520.65	\$7,124,381.27	\$7,194,164.17	\$7,154,172.32	\$7,844,017.57	\$6,603,063.83	\$6,853,998.75	\$7,067,432.10	\$7,067,432.10	\$7,331,929.06
Brown	\$5,603,792.00	\$5,760,779.00	\$5,940,553.60	\$6,084,322.95	\$6,111,506.38	\$6,326,318.81	\$6,977,583.83	\$5,601,870.27	\$5,784,579.64	\$6,462,390.07	\$6,462,390.07	\$6,591,669.36
Butler	\$21,499,078.00	\$21,539,131.00	\$23,096,089.63	\$25,259,109.79	\$26,781,277.86	\$27,195,052.36	\$30,190,669.67	\$24,705,338.28	\$28,179,696.91	\$30,875,099.66	\$30,875,099.66	\$33,288,707.85
Chase	\$2,240,906.00	\$2,563,018.00	\$2,584,129.16	\$2,715,740.12	\$2,527,392.13	\$2,584,103.51	\$2,641,459.12	\$2,361,828.47	\$2,432,166.95	\$2,564,678.23	\$2,564,678.23	\$2,639,821.59
Chautauqua	\$2,534,298.00	\$2,217,792.00	\$2,319,334.11	\$2,350,553.55	\$2,305,091.40	\$2,476,289.43	\$2,703,764.71	\$2,486,642.10	\$2,733,343.95	\$2,618,492.25	\$2,618,492.25	\$2,649,479.90
Cherokee	\$6,223,712.00	\$6,851,515.00	\$7,106,398.34	\$7,497,187.02	\$7,177,202.29	\$7,598,527.13	\$7,946,223.28	\$6,910,232.60	\$7,014,591.72	\$7,586,010.35	\$7,586,010.35	\$8,129,880.87
Cheyenne	\$2,662,479.00	\$2,623,984.00	\$2,660,842.87	\$2,688,617.80	\$2,727,333.73	\$2,777,751.70	\$2,938,644.10	\$2,248,412.17	\$2,441,078.59	\$2,532,135.57	\$2,532,135.57	\$2,595,839.64
Clark	\$3,750,561.00	\$3,431,879.00	\$3,550,029.65	\$3,634,524.55	\$3,685,265.21	\$3,649,393.45	\$3,789,270.63	\$3,292,802.42	\$3,547,880.35	\$3,910,553.45	\$3,910,553.45	\$3,924,052.79
Clay	\$4,674,363.00	\$4,563,147.00	\$4,465,758.56	\$4,740,356.78	\$5,042,785.22	\$5,041,964.57	\$5,513,376.52	\$4,925,747.33	\$5,301,006.19	\$5,539,454.40	\$5,539,454.40	\$5,906,667.77
Cloud	\$6,969,936.00	\$6,806,518.00	\$7,082,639.93	\$7,210,885.38	\$7,191,846.42	\$7,392,541.06	\$7,958,877.51	\$6,717,857.74	\$6,898,415.76	\$7,341,835.38	\$7,341,835.38	\$7,768,179.04
Coffey	\$18,614,048.00	\$18,921,486.00	\$22,029,181.14	\$22,824,641.28	\$25,360,365.28	\$24,086,105.33	\$25,772,130.07	\$37,148,665.32	\$38,564,778.41	\$40,095,711.15	\$40,095,711.15	\$38,950,784.81
Comanche	\$3,224,626.00	\$3,066,668.00	\$2,799,078.37	\$2,882,108.06	\$2,918,146.00	\$3,098,544.88	\$3,284,191.01	\$2,888,563.45	\$3,159,212.24	\$3,439,338.68	\$3,439,338.68	\$3,327,798.27
Cowley	\$17,335,563.00	\$17,560,745.00	\$18,088,940.62	\$19,007,948.53	\$19,560,427.31	\$21,027,990.05	\$22,867,629.98	\$18,804,664.54	\$19,648,866.94	\$21,662,600.98	\$21,662,600.98	\$22,199,488.39
Crawford	\$11,007,627.00	\$11,368,479.00	\$12,003,129.77	\$12,473,024.90	\$12,204,457.75	\$12,423,602.21	\$13,159,010.63	\$12,209,800.37	\$12,800,567.92	\$13,965,642.68	\$13,965,642.68	\$15,469,231.35
Decatur	\$2,847,501.00	\$2,805,743.00	\$2,965,674.18	\$2,882,087.82	\$2,808,131.07	\$3,041,801.57	\$3,499,856.36	\$2,906,996.89	\$2,746,491.59	\$3,001,101.96	\$3,001,101.96	\$3,097,031.99
Dickinson	\$8,303,389.00	\$8,352,915.00	\$8,697,932.43	\$8,954,681.61	\$9,372,172.45	\$9,901,727.43	\$10,833,386.80	\$8,352,168.54	\$8,587,229.25	\$9,214,092.43	\$9,214,092.43	\$9,571,044.14
Doniphan	\$4,486,270.00	\$4,078,477.00	\$4,204,893.50	\$4,353,622.18	\$4,388,575.41	\$4,352,300.29	\$4,682,452.20	\$4,382,157.01	\$4,561,105.34	\$4,707,398.82	\$4,707,398.82	\$5,212,524.45
Douglas	\$27,295,619.00	\$30,159,001.00	\$32,539,773.45	\$36,713,520.39	\$39,428,111.43	\$41,261,381.44	\$46,769,466.72	\$38,648,705.62	\$44,946,037.41	\$49,654,722.31	\$49,654,722.31	\$56,276,720.68
Edwards	\$3,405,077.00	\$3,578,466.00	\$3,832,267.26	\$3,803,589.90	\$3,999,068.52	\$4,284,783.46	\$4,531,323.47	\$3,939,564.46	\$4,151,108.22	\$4,183,588.15	\$4,183,588.15	\$4,746,367.11
Elk	\$2,435,128.00	\$2,238,971.00	\$2,440,431.90	\$2,453,074.37	\$2,255,432.10	\$2,095,988.56	\$2,385,183.22	\$2,201,509.11	\$2,331,836.47	\$2,367,047.35	\$2,367,047.35	\$2,463,493.05
Ellis	\$15,837,255.00	\$14,384,671.00	\$15,674,625.19	\$15,432,617.46	\$14,798,882.44	\$16,148,625.48	\$18,843,617.24	\$14,782,818.44	\$15,311,316.10	\$16,448,201.18	\$16,448,201.18	\$17,716,773.23
Ellsworth	\$5,063,498.00	\$4,933,118.00	\$5,256,633.87	\$5,780,389.29	\$5,297,912.51	\$5,350,742.86	\$5,666,795.90	\$5,521,876.32	\$6,050,774.93	\$6,222,849.06	\$6,222,849.06	\$6,577,938.42
Finney	\$23,953,001.00	\$25,800,715.00	\$26,143,495.97	\$28,191,229.78	\$28,868,107.94	\$31,015,626.15	\$32,415,050.25	\$27,952,027.51	\$31,028,131.88	\$33,191,873.77	\$33,191,873.77	\$34,264,695.50
Ford	\$15,765,551.00	\$16,301,921.00	\$16,587,864.37	\$17,861,994.60	\$18,837,946.97	\$20,828,067.93	\$23,556,424.10	\$18,482,102.97	\$18,127,324.92	\$20,511,914.08	\$20,511,914.08	\$21,437,142.77
Franklin	\$7,747,110.00	\$8,229,559.00	\$8,278,432.77	\$8,649,964.38	\$9,360,930.21	\$10,115,772.58	\$11,195,205.94	\$9,455,310.87	\$9,753,219.50	\$10,597,209.04	\$10,597,209.04	\$11,858,941.29
Geary	\$6,122,902.00	\$6,728,001.00	\$7,395,226.61	\$9,100,930.83	\$9,895,030.28	\$9,424,845.91	\$10,810,939.72	\$10,073,021.59	\$10,556,204.09	\$10,825,617.59	\$10,825,617.59	\$11,381,810.83
Gove	\$3,747,283.00	\$3,498,448.00	\$3,630,537.02	\$3,546,675.90	\$3,535,400.64	\$3,532,141.72	\$3,973,864.80	\$3,207,853.89	\$3,241,340.15	\$3,336,769.14	\$3,336,769.14	\$3,318,815.82
Graham	\$5,250,512.00	\$4,787,795.00	\$4,854,760.46	\$4,513,222.44	\$4,632,410.08	\$4,908,281.62	\$5,102,060.32	\$4,473,267.15	\$4,321,832.50	\$4,164,731.74	\$4,164,731.74	\$4,459,386.43
Grant	\$9,501,907.00	\$9,042,939.00	\$10,065,759.51	\$11,411,215.60	\$11,415,485.25	\$12,585,336.23	\$15,977,648.20	\$18,164,948.77	\$21,831,799.79	\$24,897,232.88	\$24,897,232.88	\$24,317,518.14
Gray	\$5,370,757.00	\$4,793,047.00	\$4,905,241.43	\$5,031,268.36	\$5,355,084.94	\$5,477,202.30	\$5,631,075.94	\$4,715,669.46	\$5,010,478.07	\$5,191,006.99	\$5,191,006.99	\$5,353,593.96
Greeley	\$2,304,593.00	\$2,803,783.00	\$2,792,005.73	\$2,834,515.52	\$2,640,200.76	\$2,667,199.84	\$2,792,446.91	\$2,646,205.34	\$2,741,577.59	\$2,922,117.94	\$2,922,117.94	\$3,007,974.42
Greenwood	\$6,569,020.00	\$6,233,167.00	\$6,112,831.23	\$6,612,520.52	\$6,267,620.51	\$6,184,404.56	\$7,043,890.82	\$6,219,095.53	\$6,248,620.93	\$6,309,576.58	\$6,309,576.58	\$6,500,575.09
Hamilton	\$3,198,053.00	\$3,821,411.00	\$3,724,149.95	\$3,591,776.38	\$3,820,771.04	\$4,294,599.30	\$4,302,408.66	\$4,199,019.98	\$4,522,192.82	\$5,706,183.56	\$5,706,183.56	\$5,568,056.88
Harper	\$7,268,709.00	\$6,798,677.00	\$7,033,002.77	\$7,011,987.44	\$6,790,729.02	\$6,779,986.55	\$6,986,458.58	\$5,434,433.82	\$5,724,316.53	\$5,828,843.31	\$5,828,843.31	\$6,183,326.17
Harvey	\$13,811,036.00	\$13,830,538.00	\$15,342,632.00	\$16,143,320.52	\$17,155,547.75	\$17,608,785.60	\$18,442,184.74	\$14,931,629.49	\$15,148,310.83	\$16,547,327.51	\$16,547,327.51	\$17,516,477.35
Haskell	\$5,834,796.00	\$6,183,602.00	\$6,320,657.76	\$6,680,620.48	\$7,123,921.77	\$7,015,480.48	\$8,128,072.33	\$7,947,859.34	\$9,138,478.12	\$9,916,222.78	\$9,916,222.78	\$10,320,080.46
Hodgeman	\$3,750,915.00	\$3,678,888.00	\$3,523,131.34	\$3,366,653.59	\$3,244,830.56	\$3,529,737.88	\$3,595,373.38	\$3,183,819.59	\$3,256,686.99	\$3,462,624.56	\$3,462,624.56	\$3,541,023.79
Hodson	\$4,138,126.00	\$4,308,993.00	\$4,465,775.45	\$4,486,598.02	\$4,676,630.12	\$4,764,228.52	\$4,874,785.25	\$4,278,426.85	\$5,330,086.01	\$5,072,490.56	\$5,072,490.56	\$5,683,401.85
Jefferson	\$5,500,192.00	\$5,604,668.00	\$5,847,034.42	\$6,123,753.97	\$6,484,951.64	\$6,789,818.67	\$7,474,043.50	\$6,927,083.80	\$7,088,676.95	\$8,002,683.12	\$8,002,683.12	\$9,210,663.43
Jewell	\$3,852,359.00	\$3,569,691.00	\$3,515,571.98	\$3,238,388.54	\$3,478,862.84	\$3,540,076.45	\$3,724,959.10	\$2,944,192.47	\$3,080,947.33	\$3,452,161.45	\$3,452,161.45	\$3,539,469.50
Johnson	\$157,188,735.00	\$173,553,913.00	\$205,492,012.96	\$229,753,425.45	\$264,328,491.23	\$284,977,030.83	\$322,492,123.01	\$329,405,825.72	\$339,073,691.35	\$374,565,974.57	\$374,565,974.57	\$405,923,506.57
Kearny	\$7,850,937.00	\$6,973,298.00	\$7,716,783.20	\$8,543,692.20	\$8,869,986.96	\$9,224,896.12	\$11,174,553.69	\$11,886,306.47	\$13,101,074.36	\$16,878,096.95	\$16,878,096.95	\$15,380,210.24

Historical Property Taxes
 Real and Personal Property
 (Figures do not include Motor Vehicles taxed under KSA 79-5100)

COUNTY	Tax Year	Tax Year	Tax Year	Tax Year	Tax Year	Tax Year	Tax Year	Tax Year	Tax Year	Tax Year	(Tot Gen Ad Valor Tax) without penalty	(Tot Gen Ad Valor Tax) without penalty
	1985 Tangible Tax	1986 Tangible Tax	1987 Tangible Tax	1988 Tangible Tax	1989 Tangible Tax	1990 Tangible Tax	1991 Tangible Tax	1992 Tangible Tax	1993 Tangible Tax	1994 Tangible Tax	Tax Year 1994 Tangible Tax	Tax Year 1995 Tangible Tax
Kingman	\$7,708,690.00	\$7,596,261.00	\$8,209,812.33	\$7,802,443.39	\$8,439,218.70	\$8,481,813.27	\$8,564,697.05	\$6,373,857.00	\$6,729,827.43	\$7,334,539.52	\$7,501,595.59	
Kiowa	\$4,288,780.00	\$4,372,469.00	\$4,014,044.27	\$4,254,927.20	\$4,196,948.10	\$4,585,792.51	\$4,930,786.38	\$4,237,452.68	\$5,046,331.45	\$5,308,933.15	\$5,533,721.83	
Labette	\$9,826,191.00	\$9,967,258.00	\$10,636,488.78	\$10,685,270.31	\$10,863,420.51	\$10,668,540.41	\$11,460,166.66	\$8,945,484.28	\$9,716,948.44	\$9,844,001.14	\$11,324,290.56	
Lane	\$4,015,248.00	\$3,047,225.00	\$3,594,807.97	\$3,470,443.23	\$3,466,509.07	\$3,495,861.04	\$3,758,071.20	\$3,262,009.65	\$3,246,776.94	\$3,284,598.87	\$3,541,193.07	
Leavenworth	\$15,252,229.00	\$16,976,187.00	\$18,136,305.00	\$19,880,939.78	\$23,376,647.63	\$23,857,386.29	\$26,900,906.69	\$20,925,556.37	\$22,705,432.33	\$22,868,676.73	\$25,265,599.85	
Lincoln	\$3,055,136.00	\$2,832,529.00	\$2,664,696.18	\$3,038,881.45	\$3,072,862.00	\$3,175,176.40	\$3,280,479.87	\$2,949,780.05	\$3,252,432.03	\$3,348,512.88	\$3,303,883.17	
Linn	\$7,676,394.00	\$7,193,066.00	\$8,048,287.87	\$8,515,603.06	\$8,514,565.16	\$9,077,693.21	\$10,116,500.72	\$10,121,527.92	\$10,820,728.46	\$11,305,282.75	\$12,705,577.91	
Logan	\$2,686,874.00	\$2,714,910.00	\$2,650,599.08	\$2,772,321.86	\$2,949,773.36	\$2,857,243.33	\$3,089,985.36	\$2,490,408.99	\$2,719,440.48	\$2,929,930.51	\$3,109,329.98	
Lyon	\$14,160,557.00	\$15,029,703.00	\$16,325,403.49	\$17,213,709.55	\$17,708,748.40	\$17,668,560.64	\$18,526,844.93	\$16,220,258.53	\$16,755,553.31	\$17,510,608.73	\$17,747,890.12	
Marion	\$6,837,154.00	\$6,461,675.00	\$6,143,119.74	\$6,272,640.28	\$6,338,469.20	\$6,487,634.62	\$6,802,532.70	\$6,070,162.73	\$6,040,775.35	\$6,556,703.71	\$7,056,942.32	
Marshall	\$6,384,154.00	\$6,607,169.00	\$6,471,031.55	\$6,827,643.85	\$7,032,146.07	\$7,052,489.08	\$7,145,464.53	\$5,737,880.45	\$6,607,909.47	\$6,816,192.84	\$7,040,011.75	
McPherson	\$16,359,303.00	\$16,254,806.00	\$16,483,503.61	\$17,232,097.67	\$18,029,875.73	\$19,219,233.08	\$21,060,613.94	\$16,710,847.04	\$17,847,124.72	\$18,834,960.86	\$20,578,217.13	
Meade	\$5,773,480.00	\$5,803,690.00	\$6,024,408.44	\$6,614,852.79	\$6,810,913.80	\$7,241,926.06	\$7,094,624.58	\$5,990,076.85	\$6,740,720.98	\$7,119,641.81	\$7,344,210.37	
Miami	\$8,131,916.00	\$8,505,308.00	\$9,251,842.21	\$10,066,716.42	\$10,979,321.18	\$12,098,613.03	\$13,406,785.89	\$11,419,037.67	\$12,617,508.79	\$13,447,458.35	\$14,813,852.48	
Mitchell	\$4,424,867.00	\$4,002,678.00	\$4,085,973.40	\$4,195,362.98	\$4,330,435.80	\$4,446,262.95	\$4,815,162.80	\$4,167,087.27	\$4,320,949.38	\$4,603,048.79	\$4,611,727.30	
Montgomery	\$15,874,206.00	\$16,940,828.00	\$17,765,705.97	\$19,038,055.76	\$20,112,344.88	\$21,024,723.81	\$23,015,861.49	\$19,145,429.80	\$19,456,518.38	\$20,426,174.48	\$21,252,394.33	
Morris	\$3,339,874.00	\$3,274,637.00	\$3,408,983.51	\$3,478,103.76	\$3,681,727.92	\$3,927,035.33	\$4,107,028.94	\$3,521,029.68	\$3,944,274.54	\$3,844,419.30	\$3,789,483.23	
Morton	\$7,068,818.84	\$6,541,593.00	\$6,745,108.60	\$7,187,373.04	\$7,462,127.01	\$8,039,241.98	\$8,320,687.41	\$8,826,123.75	\$9,996,060.28	\$12,066,630.60	\$11,454,539.21	
Nemaha	\$5,150,039.00	\$4,840,206.00	\$4,723,419.11	\$5,042,884.87	\$5,235,174.59	\$5,247,401.44	\$5,737,299.96	\$5,171,758.09	\$5,734,261.40	\$5,896,597.44	\$6,147,518.10	
Neosho	\$8,548,601.00	\$8,558,966.00	\$9,608,575.96	\$9,660,453.70	\$9,209,320.48	\$8,871,888.69	\$9,295,655.76	\$7,249,695.52	\$7,480,853.65	\$8,135,020.12	\$8,810,656.71	
Ness	\$6,473,919.00	\$5,731,375.00	\$5,709,431.72	\$5,644,563.66	\$5,227,830.76	\$5,589,013.66	\$6,167,179.91	\$5,204,324.42	\$5,348,222.90	\$5,033,411.34	\$5,202,082.17	
Norton	\$3,722,596.00	\$3,569,242.00	\$3,666,958.92	\$3,645,055.92	\$3,610,257.26	\$3,648,383.25	\$3,971,681.51	\$3,260,455.79	\$3,306,037.36	\$3,622,848.63	\$4,126,246.07	
Osage	\$5,152,671.00	\$5,007,603.00	\$5,296,315.14	\$5,441,549.12	\$5,487,704.21	\$5,874,759.85	\$6,504,528.08	\$5,766,030.12	\$5,950,761.08	\$6,503,045.27	\$6,756,864.82	
Osborne	\$3,244,048.00	\$3,309,085.00	\$3,344,427.18	\$3,378,559.48	\$3,217,693.51	\$3,348,095.39	\$3,524,964.75	\$3,049,519.54	\$3,142,289.55	\$3,182,242.39	\$3,453,450.87	
Ottawa	\$4,030,753.00	\$3,909,935.00	\$3,969,590.91	\$4,012,411.86	\$3,922,517.80	\$4,220,109.26	\$4,353,733.42	\$3,925,062.73	\$4,040,889.46	\$4,249,802.98	\$4,433,620.88	
Pawnee	\$5,320,524.00	\$5,273,887.00	\$5,411,054.37	\$5,409,573.42	\$5,412,250.46	\$5,567,453.48	\$6,323,518.42	\$5,137,066.95	\$5,687,378.64	\$6,240,921.90	\$6,289,326.27	
Phillips	\$4,962,318.00	\$4,688,564.00	\$4,902,716.60	\$4,980,702.86	\$5,318,518.41	\$5,266,530.44	\$5,692,347.38	\$4,680,763.27	\$4,744,978.45	\$4,791,028.25	\$4,772,869.88	
Pottawatomie	\$14,528,515.00	\$15,096,408.00	\$15,861,930.83	\$16,866,024.78	\$17,686,891.31	\$18,656,014.31	\$21,051,277.10	\$21,785,406.43	\$24,787,141.46	\$24,879,957.88	\$26,389,012.40	
Pratt	\$8,481,581.00	\$8,614,373.00	\$9,028,958.62	\$9,159,373.88	\$9,395,946.62	\$9,752,896.67	\$9,903,559.46	\$8,550,701.25	\$9,084,502.18	\$9,452,784.88	\$9,598,392.17	
Rawlins	\$3,827,820.00	\$3,377,107.00	\$3,513,025.49	\$3,645,218.30	\$3,905,316.65	\$4,307,994.14	\$4,393,804.70	\$3,256,370.23	\$3,262,084.06	\$3,284,949.65	\$3,336,887.32	
Reno	\$33,893,903.00	\$32,512,007.00	\$33,890,085.59	\$34,819,116.29	\$36,293,871.81	\$41,658,432.55	\$44,619,157.40	\$35,906,344.19	\$35,805,197.23	\$38,254,682.83	\$40,273,365.60	
Republic	\$4,557,702.00	\$4,353,141.00	\$4,202,794.75	\$4,428,429.18	\$4,615,129.10	\$4,669,480.11	\$4,616,845.69	\$3,815,158.97	\$3,978,110.95	\$4,489,949.00	\$4,752,933.05	
Rice	\$8,779,445.00	\$8,182,316.00	\$8,457,052.08	\$8,474,482.50	\$8,602,336.03	\$8,594,102.98	\$9,030,486.34	\$7,797,075.83	\$8,355,593.85	\$8,507,533.34	\$8,744,208.91	
Riley	\$14,729,573.00	\$16,453,356.00	\$16,979,833.04	\$19,738,480.39	\$21,072,395.26	\$22,173,481.17	\$24,350,627.18	\$18,373,243.24	\$20,477,051.89	\$22,941,906.73	\$24,764,315.69	
Rooks	\$7,042,467.00	\$5,908,846.00	\$5,673,156.84	\$5,578,372.02	\$5,735,235.47	\$6,111,309.26	\$6,294,056.03	\$5,558,930.22	\$5,445,831.61	\$5,147,721.63	\$5,437,810.27	
Rush	\$4,160,705.00	\$3,919,042.00	\$3,778,768.99	\$4,066,684.32	\$3,586,321.45	\$3,821,626.82	\$4,051,779.90	\$3,772,087.78	\$4,096,262.03	\$4,147,030.82	\$4,469,878.70	
Russell	\$8,115,473.00	\$8,528,445.00	\$7,819,845.44	\$6,956,079.62	\$7,057,580.67	\$6,762,236.74	\$8,169,697.16	\$6,938,959.09	\$6,933,658.40	\$6,624,866.78	\$7,052,476.18	
Saline	\$20,499,665.00	\$21,235,573.00	\$22,888,736.66	\$24,852,691.86	\$26,035,427.33	\$26,068,143.57	\$28,530,277.58	\$21,421,143.05	\$22,041,462.43	\$24,629,067.12	\$26,069,204.58	
Scott	\$4,161,057.00	\$3,803,088.00	\$4,279,427.48	\$4,719,408.70	\$4,515,709.36	\$4,824,600.99	\$4,966,640.46	\$4,089,175.75	\$4,372,077.44	\$4,309,892.12	\$5,020,790.56	
Sedgwick	\$167,329,725.00	\$180,292,562.00	\$199,007,006.22	\$215,169,620.88	\$223,590,184.32	\$246,597,577.44	\$282,697,239.19	\$213,214,833.02	\$222,709,335.67	\$232,102,339.49	\$242,211,577.21	
Seward	\$13,919,556.00	\$14,491,159.00	\$14,651,529.05	\$16,395,660.45	\$15,825,442.23	\$15,923,345.54	\$18,074,418.58	\$15,157,563.94	\$17,040,546.54	\$18,098,529.75	\$18,493,406.27	
Shawnee	\$75,997,016.00	\$83,971,718.00	\$95,610,303.52	\$100,788,590.07	\$113,189,136.44	\$118,393,311.64	\$135,518,657.62	\$104,575,891.08	\$109,623,558.64	\$121,879,148.46	\$130,580,525.82	
Sheridan	\$3,321,342.00	\$3,141,896.00	\$2,992,100.87	\$3,129,003.20	\$3,263,042.56	\$3,445,872.11	\$3,680,127.30	\$3,023,498.69	\$3,236,060.06	\$3,598,017.74	\$3,542,975.66	
Sherman	\$5,257,328.00	\$5,257,127.00	\$5,239,573.58	\$5,049,786.56	\$5,238,451.06	\$5,606,756.76	\$5,629,253.64	\$4,491,826.16	\$5,171,111.87	\$5,191,311.38	\$5,304,310.76	
Smith	\$3,693,146.00	\$3,537,417.00	\$3,438,297.34	\$3,695,892.40	\$3,691,954.93	\$4,016,559.63	\$4,332,641.69	\$3,099,566.65	\$3,381,132.28	\$3,473,267.32	\$3,681,635.14	
Stafford	\$5,878,526.00	\$5,283,387.00	\$6,001,702.82	\$5,868,914.87	\$6,393,474.29	\$6,557,978.73	\$7,049,115.12	\$5,989,376.96	\$6,159,007.19	\$6,157,244.66	\$6,339,328.52	
Stanton	\$4,484,161.00	\$4,445,223.00	\$4,495,932.80	\$5,075,397.04	\$5,039,206.83	\$5,674,302.03	\$5,478,794.77	\$5,608,389.22	\$6,943,725.98	\$8,558,241.79	\$8,087,931.48	

Historical Property Taxes

Real and Personal Property

(Figures do not include Motor Vehicles taxed under KSA 79-5100)

COUNTY	Tax Year	Tax Year	Tax Year	Tax Year	Tax Year	Tax Year	Tax Year	Tax Year	Tax Year	Tax Year	(Tot Gen Ad Valor Tax) without penalty	(Tot Gen Ad Valor Tax) without penalty
	1985 Tangible Tax	1986 Tangible Tax	1987 Tangible Tax	1988 Tangible Tax	1989 Tangible Tax	1990 Tangible Tax	1991 Tangible Tax	1992 Tangible Tax	1993 Tangible Tax	1994 Tangible Tax	Tax Year 1994 Tangible Tax	Tax Year 1995 Tangible Tax
Stevens	\$8,572,544.00	\$8,573,921.00	\$8,527,760.30	\$9,124,721.36	\$9,653,169.97	\$9,786,255.68	\$11,821,675.00	\$16,652,905.58	\$17,510,204.57	\$21,124,181.75	\$21,247,547.42	
Sumner	\$13,215,484.00	\$13,430,750.00	\$13,424,902.88	\$13,821,289.23	\$14,003,611.69	\$15,483,943.84	\$15,847,981.69	\$13,558,026.53	\$15,590,934.54	\$15,757,402.37	\$15,936,791.45	
Thomas	\$7,340,694.00	\$7,051,025.00	\$7,242,672.08	\$6,887,269.85	\$6,792,392.46	\$7,058,489.10	\$7,555,064.53	\$6,275,217.40	\$6,916,399.40	\$7,636,141.20	\$7,875,451.09	
Trego	\$4,180,002.00	\$3,315,635.00	\$3,746,385.40	\$3,585,401.45	\$3,630,846.69	\$3,648,353.93	\$4,072,219.44	\$3,605,778.43	\$3,449,826.44	\$3,406,163.54	\$3,628,765.91	
Wabaunsee	\$3,394,336.00	\$3,613,744.00	\$3,494,267.53	\$3,589,943.61	\$3,441,516.57	\$3,481,095.63	\$3,730,458.26	\$3,191,059.45	\$3,430,800.66	\$3,956,442.49	\$4,002,561.98	
Wallace	\$2,251,571.00	\$2,070,569.00	\$1,984,953.05	\$2,074,049.80	\$2,120,698.91	\$2,453,006.03	\$2,351,658.52	\$1,813,453.70	\$2,012,488.73	\$2,271,559.63	\$2,343,840.69	
Washington	\$4,804,576.00	\$5,071,029.00	\$5,232,393.97	\$5,033,933.10	\$5,277,825.36	\$5,258,125.69	\$5,433,087.58	\$4,809,185.68	\$5,067,315.82	\$5,587,960.90	\$5,613,257.67	
Wichita	\$3,049,675.00	\$3,211,363.00	\$3,205,802.66	\$3,262,458.94	\$3,238,244.14	\$3,355,355.34	\$3,469,641.87	\$2,712,275.22	\$2,944,279.72	\$3,344,767.79	\$3,398,625.98	
Wilson	\$4,825,783.00	\$4,766,280.00	\$4,873,337.37	\$4,930,503.41	\$4,989,918.31	\$5,252,402.71	\$5,573,987.13	\$4,937,932.69	\$5,342,283.80	\$5,553,053.16	\$5,665,671.79	
Woodson	\$2,950,388.00	\$2,580,183.00	\$2,698,142.44	\$2,602,162.67	\$2,539,648.07	\$2,628,599.63	\$2,936,148.08	\$2,661,293.82	\$2,725,706.35	\$2,786,182.36	\$2,695,884.22	
Wyandotte	\$67,558,438.00	\$72,198,180.00	\$77,415,015.05	\$81,805,265.83	\$91,177,062.23	\$91,481,237.15	\$99,749,832.28	\$95,597,480.79	\$99,578,622.85	\$107,482,267.90	\$105,728,986.67	
TOTAL	\$1,250,579,934.84	\$1,291,393,004.00	\$1,392,367,503.24	\$1,480,258,945.89	\$1,570,610,209.09	\$1,654,681,894.24	\$1,832,660,080.42	\$1,607,728,477.40	\$1,696,367,687.87	\$1,826,811,960.04	\$1,921,740,097.16	

Historical Property Taxes

Real and Personal Property

(Figures do not include Motor Vehicles taxed under KSA 79-5100)

COUNTY	(Tot Gen Ad Valor Tax) without penalty Tax Year 1996 Tangible Tax	(Tot Gen Ad Valor Tax) without penalty Tax Year 1997 Tangible Tax	(Tot Gen Ad Valor Tax) without penalty Tax Year 1998 Tangible Tax	(Tot Gen Ad Valor Tax) without penalty Tax Year 1999 Tangible Tax	(Tot Gen Ad Valor Tax) without penalty Tax Year 2000 Tangible Tax	(Tot Gen Ad Valor Tax) without penalty Tax Year 2001 Tangible Tax	(Tot Gen Ad Valor Tax) without penalty Tax Year 2002 Tangible Tax	(Tot Gen Ad Valor Tax) without penalty Tax Year 2003 Tangible Tax	(Tot Gen Ad Valor Tax) without penalty Tax Year 2004 Tangible Tax	(Tot Gen Ad Valor Tax) without penalty Tax Year 2005 Tangible Tax	(Tot Gen Ad Valor Tax) without penalty Tax Year 2006 Tangible Tax	
	Allen	\$7,771,929.79	\$7,565,619.28	\$7,405,539.74	\$7,567,115.45	\$7,789,485.09	8,317,467.00	9,161,892	9,624,824	10,072,400	10,392,439	11,390,777
	Anderson	\$5,438,928.62	\$5,293,658.59	\$5,473,256.05	\$5,497,114.49	\$5,967,986.42	6,785,107.05	7,502,722	7,694,148	8,702,054	8,478,571	9,085,775
	Atchison	\$9,064,414.48	\$9,231,140.00	\$9,318,971.79	\$10,091,102.63	\$10,861,300.03	11,888,463.35	12,079,854	13,501,943	14,209,670	14,511,201	15,309,337
Barber	\$5,813,185.89	\$5,594,816.22	\$5,656,911.25	\$5,720,614.14	\$6,115,141.54	7,396,415.01	7,521,194	7,433,967	7,890,769	9,072,244	10,895,353	
Barton	\$19,708,544.82	\$20,114,569.38	\$21,216,680.34	\$21,425,325.18	\$22,472,504.20	23,799,120.84	24,040,085	25,309,434	26,017,235	28,809,018	31,076,959	
Bourbon	\$7,665,434.93	\$7,532,925.82	\$7,305,297.13	\$8,153,392.99	\$8,734,089.30	9,661,742.39	10,347,768	10,969,680	11,174,869	11,774,333	12,491,989	
Brown	\$6,874,044.01	\$6,451,704.28	\$6,658,260.77	\$7,066,812.19	\$7,439,763.91	7,975,364.58	8,137,461	8,717,776	9,423,450	9,837,868	10,203,433	
Butler	\$34,220,632.66	\$33,618,646.83	\$33,542,422.51	\$38,366,412.78	\$43,076,417.38	47,652,757.21	50,115,396	52,401,565	56,107,146	60,548,035	65,068,063	
Chase	\$2,977,725.19	\$3,027,995.63	\$3,036,668.61	\$2,926,060.43	\$3,535,409.35	3,613,392.67	4,065,415	4,146,249	4,405,453	4,775,495	5,133,833	
Chautauqua	\$2,676,046.66	\$2,481,297.23	\$2,251,596.03	\$2,311,586.87	\$2,529,588.52	2,836,945.33	2,934,857	2,993,585	3,202,061	3,450,725	3,857,518	
Cherokee	\$8,326,407.66	\$7,934,256.72	\$8,101,297.82	\$8,873,285.83	\$9,786,154.68	10,335,364.20	10,791,945	11,846,844	12,629,538	13,052,885	14,615,708	
Cheyenne	\$2,980,300.28	\$2,686,681.74	\$2,301,713.25	\$2,301,355.52	\$2,680,306.47	2,851,635.44	3,287,819	3,432,148	3,478,870	3,808,129	4,232,827	
Clark	\$3,871,093.95	\$3,812,029.60	\$3,885,750.74	\$4,095,236.13	\$4,338,215.54	4,652,291.78	4,758,873	5,115,626	5,607,217	6,211,903	6,951,374	
Clay	\$5,935,318.95	\$5,781,970.76	\$5,907,181.70	\$6,597,759.71	\$6,770,497.65	7,380,394.46	7,538,906	7,889,668	8,285,707	8,590,374	9,037,940	
Cloud	\$7,805,041.96	\$7,417,727.95	\$7,432,098.37	\$7,994,404.19	\$8,623,726.71	8,811,938.43	9,545,042	9,728,620	9,959,228	10,613,073	10,853,623	
Coffey	\$38,329,102.02	\$33,187,943.28	\$29,559,745.62	\$29,864,704.98	\$28,635,341.97	29,473,099.55	29,323,336	30,471,138	31,394,575	31,452,872	32,970,790	
Comanche	\$2,990,561.29	\$3,168,506.19	\$2,967,424.77	\$3,086,556.16	\$3,224,251.37	4,135,236.83	4,064,571	4,446,880	4,954,142	5,239,354	6,158,794	
Cowley	\$22,922,169.76	\$22,015,919.11	\$21,037,179.44	\$22,149,842.79	\$23,748,086.24	24,570,705.93	26,846,080	28,877,371	27,728,547	29,795,995	31,820,525	
Crawford	\$15,857,493.69	\$15,272,699.97	\$14,959,548.00	\$15,788,648.04	\$17,212,548.04	19,901,458.08	21,157,432	22,820,079	25,428,756	26,271,449	27,693,373	
Decatur	\$3,277,692.52	\$3,131,148.56	\$3,341,747.15	\$3,469,057.59	\$3,709,794.16	3,682,807.42	3,878,262	3,820,847	3,914,054	4,157,539	4,424,927	
Dickinson	\$9,723,943.84	\$9,358,414.23	\$9,476,442.91	\$10,754,429.64	\$11,842,301.66	12,589,972.79	14,335,740	14,247,750	15,028,936	15,251,016	16,551,062	
Doniphan	\$5,261,804.83	\$4,773,586.75	\$4,451,966.44	\$4,722,410.50	\$4,913,953.05	5,202,644.42	5,747,305	6,298,532	6,627,277	6,975,284	7,294,428	
Douglas	\$60,083,819.43	\$60,802,703.76	\$58,624,215.22	\$67,489,639.67	\$72,254,781.53	84,238,237.02	86,087,118	93,964,615	99,879,678	112,864,756	125,092,263	
Edwards	\$4,517,440.49	\$4,428,236.85	\$3,976,045.49	\$4,097,275.47	\$4,572,458.73	4,971,648.42	5,124,027	5,394,444	5,508,799	5,708,109	5,935,099	
Elk	\$2,547,217.72	\$2,214,130.28	\$2,123,190.59	\$2,389,281.30	\$2,676,848.40	2,647,447.51	2,761,793	3,130,142	3,373,933	3,445,857	3,636,027	
Ellis	\$17,944,608.18	\$18,189,035.37	\$17,837,808.28	\$18,306,472.46	\$19,636,717.08	23,046,251.12	23,680,774	25,349,556	26,918,386	28,838,276	32,312,322	
Ellsworth	\$6,679,977.71	\$6,973,754.34	\$6,840,723.77	\$7,307,716.64	\$7,178,197.81	7,081,314.15	6,894,148	7,289,982	7,580,816	8,068,323	8,367,562	
Finney	\$34,022,973.23	\$35,703,882.19	\$34,156,531.14	\$35,870,867.04	\$40,450,472.90	42,821,442.48	42,832,718	44,398,243	50,288,289	50,666,505	53,677,192	
Ford	\$22,557,352.85	\$22,647,568.87	\$23,093,504.27	\$25,390,523.40	\$28,371,478.67	28,680,892.97	31,477,446	30,896,993	33,075,754	35,257,934	35,775,211	
Franklin	\$12,446,315.86	\$13,564,841.86	\$13,643,572.88	\$14,944,822.94	\$16,395,595.38	17,940,445.20	18,930,516	20,420,200	21,887,643	24,227,134	24,783,133	
Geary	\$11,363,939.00	\$11,335,661.29	\$11,952,254.65	\$12,821,151.48	\$13,450,920.93	14,003,048.29	14,900,574	15,293,408	16,577,281	18,388,867	22,415,116	
Gove	\$3,427,880.59	\$3,349,882.49	\$3,034,986.53	\$2,907,832.19	\$3,158,333.01	3,610,767.83	3,752,709	3,853,522	4,273,279	4,392,136	5,047,614	
Graham	\$4,362,933.86	\$4,390,851.17	\$3,620,381.76	\$3,317,707.90	\$3,701,072.38	3,997,505.14	3,877,380	4,461,766	4,758,859	5,479,242	6,986,517	
Grant	\$25,491,112.06	\$24,750,147.88	\$22,566,601.06	\$20,433,694.00	\$19,559,083.99	22,796,945.21	22,561,124	20,603,507	20,688,048	25,839,370	28,842,452	
Gray	\$5,645,712.25	\$5,355,985.07	\$5,075,417.94	\$5,378,604.52	\$6,167,670.22	7,018,144.45	7,647,754	7,749,517	7,909,695	7,830,481	8,361,438	
Greeley	\$2,845,981.57	\$3,260,313.11	\$3,161,608.67	\$3,250,711.21	\$3,847,197.31	4,247,764.09	4,217,654	3,615,758	4,320,873	4,635,117	5,226,017	
Greenwood	\$6,321,784.29	\$5,881,339.85	\$5,686,304.17	\$5,687,299.86	\$6,675,739.44	7,434,076.42	7,429,284	7,531,148	7,604,912	8,095,693	8,582,815	
Hamilton	\$5,291,309.82	\$5,640,512.88	\$5,846,576.34	\$6,329,383.44	\$6,300,960.22	7,327,775.55	7,701,802	7,098,365	8,624,683	8,672,336	9,270,094	
Harper	\$6,143,434.64	\$5,938,624.28	\$5,991,848.23	\$6,424,091.15	\$7,336,589.73	7,592,168.29	8,087,857	8,325,407	8,484,066	9,072,159	10,216,188	
Harvey	\$19,212,963.41	\$19,325,154.85	\$19,489,425.53	\$20,532,761.66	\$21,701,666.22	22,754,957.50	24,317,761	25,134,925	26,338,677	27,255,334	26,789,442	
Haskell	\$10,061,524.48	\$11,291,568.44	\$10,439,552.02	\$10,134,852.03	\$10,543,805.91	13,552,807.56	12,945,947	12,177,682	14,209,605	15,920,788	18,499,001	
Hodgeman	\$3,265,609.14	\$3,285,997.81	\$3,212,477.06	\$3,062,219.18	\$3,188,965.82	3,537,536.00	3,524,676	3,991,409	4,334,144	5,157,754	5,414,342	
Jackson	\$5,747,845.99	\$5,564,915.78	\$5,670,497.23	\$6,066,780.88	\$6,885,287.42	7,450,723.62	7,849,515	8,192,370	9,030,876	9,760,023	10,570,504	
Jefferson	\$10,140,477.77	\$10,656,581.86	\$10,605,786.44	\$11,502,474.47	\$12,192,009.41	13,273,582.44	13,585,758	14,281,683	15,222,988	16,341,200	17,900,165	
Jewell	\$3,609,254.02	\$3,415,347.27	\$3,352,770.10	\$3,725,833.66	\$3,817,034.93	4,337,189.64	4,361,084	4,666,461	4,846,694	5,134,920	5,311,254	
Johnson	\$414,697,269.37	\$426,295,523.95	\$444,043,254.59	\$495,759,277.71	\$554,693,050.67	603,095,038.85	638,775,340	666,928,615	721,925,721	791,536,852	856,574,033	
Kearny	\$15,510,964.67	\$15,015,518.28	\$14,064,748.18	\$13,514,704.78	\$13,799,985.23	16,310,489.11	17,744,017	15,973,561	18,142,163	20,733,141	24,465,185	

Historical Property Taxes

Real and Personal Property

(Figures do not include Motor Vehicles taxed under KSA 79-5100)

COUNTY	(Tot Gen Ad Valor Tax) without penalty Tax Year 1996 Tangible Tax	(Tot Gen Ad Valor Tax) without penalty Tax Year 1997 Tangible Tax	(Tot Gen Ad Valor Tax) without penalty Tax Year 1998 Tangible Tax	(Tot Gen Ad Valor Tax) without penalty Tax Year 1999 Tangible Tax	(Tot Gen Ad Valor Tax) without penalty Tax Year 2000 Tangible Tax	(Tot Gen Ad Valor Tax) without penalty Tax Year 2001 Tangible Tax	(Tot Gen Ad Valor Tax) without penalty Tax Year 2002 Tangible Tax	(Tot Gen Ad Valor Tax) without penalty Tax Year 2003 Tangible Tax	(Tot Gen Ad Valor Tax) without penalty Tax Year 2004 Tangible Tax	(Tot Gen Ad Valor Tax) without penalty Tax Year 2005 Tangible Tax	(Tot Gen Ad Valor Tax) without penalty Tax Year 2006 Tangible Tax
Kingman	\$7,235,518.91	\$6,949,738.54	\$7,230,204.41	\$7,419,577.81	\$8,548,468.90	9,804,490.89	9,599,404	9,772,070	10,602,087	11,582,972	13,747,152
Kiowa	\$5,371,176.07	\$5,379,605.19	\$5,060,823.05	\$4,676,589.26	\$5,655,095.44	5,971,439.49	6,144,181	6,212,440	6,224,782	6,624,144	7,967,314
Labette	\$11,356,474.84	\$10,632,196.31	\$10,550,239.38	\$11,873,309.76	\$12,340,952.97	13,675,832.74	14,450,635	15,480,737	16,308,320	18,055,968	19,138,716
Lane	\$3,339,806.13	\$3,206,588.10	\$3,032,225.21	\$3,327,461.43	\$3,482,138.00	3,689,447.26	3,483,170	3,640,006	3,894,161	4,549,424	5,094,490
Leavenworth	\$26,977,242.09	\$26,756,140.79	\$29,096,014.92	\$32,723,973.09	\$36,920,596.89	43,823,976.74	45,957,410	50,379,003	53,969,579	57,897,430	59,724,021
Lincoln	\$3,344,770.17	\$3,084,019.20	\$3,168,813.38	\$3,492,113.74	\$3,766,956.76	4,139,003.09	4,577,563	4,784,073	5,118,715	5,285,900	5,409,089
Linn	\$12,643,245.57	\$11,794,761.60	\$10,936,030.58	\$12,397,587.51	\$12,573,079.56	12,975,780.62	13,545,273	13,991,646	14,292,441	15,114,701	16,439,400
Logan	\$3,149,912.60	\$2,962,413.70	\$2,863,509.05	\$2,823,482.33	\$3,358,296.63	3,827,980.59	4,198,999	4,287,846	4,425,227	4,933,704	5,260,946
Lyon	\$18,454,843.68	\$17,749,534.87	\$17,862,283.94	\$20,062,658.77	\$20,053,874.61	24,547,684.78	26,016,210	26,912,788	28,495,167	29,388,400	30,555,458
Marion	\$7,615,504.78	\$7,748,295.66	\$8,013,949.36	\$9,213,942.10	\$9,948,242.28	10,632,587.89	11,300,096	11,420,447	11,887,284	13,032,508	13,654,545
Marshall	\$7,278,822.09	\$7,162,231.61	\$7,195,790.96	\$7,988,055.74	\$8,287,026.22	8,906,616.62	9,604,212	10,010,061	10,507,377	11,172,084	11,761,300
McPherson	\$22,532,887.82	\$22,591,490.15	\$21,805,036.31	\$23,654,424.28	\$26,126,378.10	29,872,722.89	29,436,302	31,310,062	32,521,060	34,065,177	35,562,840
Meade	\$7,417,524.97	\$7,420,489.93	\$6,876,793.32	\$7,287,152.43	\$7,432,486.35	9,047,096.48	9,652,379	9,847,273	9,793,554	11,302,262	11,331,675
Miami	\$16,802,232.50	\$17,403,019.18	\$19,408,050.63	\$21,639,428.93	\$23,833,759.29	26,158,280.50	27,547,176	29,563,472	32,218,114	34,868,038	37,812,988
Mitchell	\$4,603,606.11	\$4,323,109.28	\$4,665,893.45	\$4,994,813.59	\$5,948,693.33	6,755,929.58	6,919,131	6,846,865	7,439,674	7,852,522	8,398,513
Montgomery	\$22,394,397.03	\$22,128,889.85	\$23,046,190.53	\$24,293,882.64	\$26,604,707.41	28,237,316.45	28,443,459	28,394,722	29,346,281	29,676,529	31,012,538
Morris	\$3,825,899.51	\$3,737,747.38	\$3,822,391.13	\$3,960,483.54	\$4,373,659.34	5,157,142.92	5,346,152	5,428,375	5,755,827	6,234,810	6,546,970
Morton	\$10,552,814.41	\$12,301,241.30	\$10,897,880.29	\$10,298,670.29	\$10,074,791.80	11,078,885.21	12,556,946	11,840,759	12,839,515	13,986,897	16,785,281
Nemaha	\$6,578,604.52	\$6,351,919.55	\$6,270,147.32	\$6,690,504.11	\$7,066,987.08	7,985,205.58	8,182,661	8,775,774	8,967,005	9,085,718	9,475,679
Neosho	\$9,203,047.74	\$8,933,290.11	\$8,671,770.07	\$9,263,213.22	\$9,812,775.78	11,344,730.53	11,889,644	12,645,594	12,929,945	13,976,728	15,683,176
Ness	\$5,350,229.73	\$5,139,766.33	\$4,592,340.68	\$4,428,041.64	\$4,756,786.83	5,268,048.48	4,982,490	5,357,844	5,550,665	6,434,254	8,055,249
Norton	\$4,443,581.17	\$4,115,736.34	\$4,327,163.44	\$4,483,615.88	\$4,834,005.88	5,245,749.16	5,071,312	5,068,132	5,044,472	5,118,169	5,207,724
Osage	\$7,043,905.90	\$6,721,307.64	\$6,966,669.15	\$8,181,451.23	\$9,284,414.02	9,956,479.91	10,729,797	11,354,626	12,911,527	13,830,393	14,901,754
Osborne	\$3,485,726.92	\$3,218,252.88	\$3,255,434.69	\$3,404,208.49	\$3,719,695.05	3,986,526.89	4,405,540	4,657,286	5,298,272	5,497,863	5,685,505
Ottawa	\$4,582,726.48	\$4,301,773.86	\$4,460,802.75	\$4,876,993.80	\$5,337,894.46	6,138,857.91	6,352,400	6,458,506	7,146,244	7,484,417	7,743,505
Pawnee	\$6,327,890.92	\$6,318,213.36	\$6,473,723.40	\$6,650,868.60	\$6,898,619.75	7,623,781.63	7,628,902	7,719,798	7,754,609	8,075,236	8,597,862
Phillips	\$4,943,028.16	\$4,922,160.80	\$4,708,019.16	\$4,690,024.53	\$5,209,420.02	5,715,401.73	6,021,108	6,136,741	6,297,098	6,876,805	7,214,554
Pottawatomie	\$26,892,927.38	\$24,842,760.15	\$22,464,173.54	\$24,075,553.26	\$25,628,046.13	26,218,427.16	25,886,140	27,484,282	29,541,562	29,647,561	30,301,009
Pratt	\$9,584,586.25	\$9,574,070.09	\$9,699,283.51	\$10,669,194.57	\$10,758,457.62	11,498,484.08	11,960,034	13,013,717	13,896,380	15,574,049	18,373,071
Rawlins	\$3,559,283.34	\$3,317,954.40	\$3,266,554.95	\$3,415,588.16	\$3,696,692.26	3,755,541.61	4,258,225	4,253,954	4,297,878	4,385,323	4,493,695
Reno	\$42,700,590.93	\$43,428,960.94	\$44,027,087.12	\$46,579,219.17	\$50,112,834.24	52,350,318.44	57,254,543	61,222,722	62,927,228	66,142,658	67,843,249
Republic	\$4,948,405.74	\$4,978,285.41	\$4,786,164.30	\$5,222,602.30	\$5,512,545.29	5,974,921.73	6,757,933	6,746,334	6,913,684	7,111,948	7,081,080
Rice	\$8,873,788.57	\$9,016,434.24	\$8,738,505.07	\$9,185,188.08	\$11,107,719.08	11,764,667.08	12,670,110	12,593,516	12,831,102	13,551,974	14,330,798
Riley	\$25,522,993.21	\$24,875,023.69	\$25,322,626.43	\$28,218,041.87	\$31,544,222.47	33,445,423.36	35,967,794	35,998,539	39,018,532	40,681,149	44,829,145
Rooks	\$5,569,628.76	\$5,975,813.06	\$5,563,363.03	\$4,996,336.00	\$5,395,885.88	6,399,697.93	6,012,175	6,930,567	7,015,519	7,855,075	10,018,569
Rush	\$4,324,298.85	\$4,244,925.92	\$3,870,857.39	\$3,960,806.86	\$4,719,213.40	4,552,989.77	4,539,482	4,790,759	4,869,068	5,280,618	5,523,736
Russell	\$7,281,051.41	\$7,651,422.52	\$6,795,930.44	\$6,467,492.79	\$7,299,872.50	7,732,514.18	8,429,994	9,091,826	10,851,697	11,889,205	13,399,441
Saline	\$27,336,219.24	\$25,764,922.43	\$27,573,187.75	\$36,266,053.38	\$38,625,712.47	44,485,286.23	44,139,235	46,297,292	49,945,408	50,417,089	53,832,788
Scott	\$4,899,789.68	\$4,789,708.42	\$4,487,637.60	\$4,989,695.85	\$6,223,234.15	6,524,799.54	7,815,976	8,130,797	8,349,532	8,952,025	9,375,383
Sedgwick	\$248,216,568.18	\$243,969,840.45	\$244,267,261.75	\$260,796,756.92	\$302,886,096.39	337,495,481.05	345,530,080	370,794,859	388,942,334	410,558,235	445,975,394
Seward	\$19,300,215.71	\$21,382,456.22	\$20,737,968.32	\$20,303,767.94	\$21,266,623.71	22,960,571.93	23,634,112	23,315,180	26,502,429	30,081,102	33,293,896
Shawnee	\$133,412,835.43	\$132,109,859.47	\$131,461,524.09	\$131,598,854.96	\$141,493,762.46	159,247,906.17	162,528,363	171,047,328	185,504,706	190,842,556	199,426,922
Sheridan	\$3,558,866.65	\$3,471,427.90	\$3,383,291.67	\$3,281,923.99	\$3,454,474.40	3,467,089.52	3,570,412	3,568,693	3,793,917	3,928,405	4,170,934
Sherman	\$5,420,916.28	\$5,476,098.10	\$5,401,326.21	\$5,870,860.52	\$6,103,372.75	6,170,881.80	6,437,779	6,669,549	6,921,597	7,301,478	7,383,438
Smith	\$3,681,330.23	\$3,560,842.42	\$3,549,778.63	\$3,835,872.59	\$4,077,810.14	4,588,048.33	4,940,702	5,164,666	5,837,208	5,960,211	6,068,464
Stafford	\$6,330,554.35	\$6,350,257.97	\$5,972,934.48	\$6,001,138.61	\$6,796,781.53	7,513,384.73	7,471,624	7,966,412	8,017,707	8,997,022	9,619,414
Stanton	\$7,731,349.55	\$8,133,422.54	\$7,599,610.14	\$6,952,207.49	\$7,239,567.27	7,763,072.99	7,859,103	8,098,599	8,548,281	9,596,140	11,441,081

Historical Property Taxes

Real and Personal Property

(Figures do not include Motor Vehicles taxed under KSA 79-5100)

COUNTY	(Tot Gen Ad Valor Tax) without penalty Tax Year 1996 Tangible Tax	(Tot Gen Ad Valor Tax) without penalty Tax Year 1997 Tangible Tax	(Tot Gen Ad Valor Tax) without penalty Tax Year 1998 Tangible Tax	(Tot Gen Ad Valor Tax) without penalty Tax Year 1999 Tangible Tax	(Tot Gen Ad Valor Tax) without penalty Tax Year 2000 Tangible Tax	(Tot Gen Ad Valor Tax) without penalty Tax Year 2001 Tangible Tax	(Tot Gen Ad Valor Tax) without penalty Tax Year 2002 Tangible Tax	(Tot Gen Ad Valor Tax) without penalty Tax Year 2003 Tangible Tax	(Tot Gen Ad Valor Tax) without penalty Tax Year 2004 Tangible Tax	(Tot Gen Ad Valor Tax) without penalty Tax Year 2005 Tangible Tax	(Tot Gen Ad Valor Tax) without penalty Tax Year 2006 Tangible Tax	
	Stevens	\$21,271,315.58	\$22,059,861.54	\$21,267,444.59	\$18,232,552.60	\$17,698,851.73	20,489,484.25	19,211,359	17,523,707	20,273,333	24,831,177	27,925,044
	Sumner	\$16,115,262.15	\$15,773,349.28	\$15,461,553.03	\$15,795,841.89	\$17,483,842.80	20,211,534.97	21,408,435	22,843,150	23,959,471	25,134,787	25,985,627
	Thomas	\$7,798,548.06	\$7,581,751.85	\$7,446,788.05	\$7,484,761.90	\$7,873,365.75	8,457,429.68	9,251,975	9,867,422	10,476,992	10,773,339	11,208,308
Trego	\$3,816,018.41	\$3,830,713.99	\$3,747,098.10	\$3,672,357.30	\$4,173,798.45	4,335,093.86	4,210,051	4,529,839	4,955,342	5,269,405	5,751,886	
Wabaunsee	\$4,279,789.37	\$4,135,019.77	\$4,044,975.17	\$4,443,137.00	\$5,034,654.01	5,990,257.42	6,295,301	7,013,456	7,445,367	7,798,615	8,278,567	
Wallace	\$2,301,290.21	\$2,219,432.05	\$2,172,049.72	\$2,208,270.28	\$2,492,992.11	2,584,486.49	2,657,721	2,839,323	2,958,179	3,297,757	3,507,107	
Washington	\$5,567,821.29	\$5,664,774.76	\$5,480,672.67	\$5,842,229.17	\$6,149,163.60	6,918,225.40	7,280,525	7,475,669	7,864,470	8,218,760	8,430,892	
Wichita	\$3,156,466.73	\$3,037,912.41	\$2,847,516.62	\$3,070,072.07	\$3,571,621.53	3,980,146.86	4,387,602	4,454,038	4,537,479	4,609,583	5,028,622	
Wilson	\$5,815,875.82	\$5,655,580.93	\$5,550,569.23	\$5,799,206.72	\$6,290,050.50	6,539,303.42	6,894,371	7,071,753	7,599,587	8,491,100	9,398,257	
Woodson	\$2,739,118.71	\$2,688,254.27	\$2,648,837.05	\$2,822,516.46	\$2,962,859.19	3,296,415.31	3,411,957	3,566,063	3,756,940	3,921,956	4,236,761	
Wyandotte	\$108,722,740.42	\$107,085,439.56	\$106,256,754.54	\$113,262,223.44	\$117,294,421.59	136,880,358.81	146,394,556	157,034,282	165,605,204	175,555,032	185,904,513	
TOTAL	\$1,971,017,387.51	\$1,964,731,848.16	\$1,964,549,298.32	\$2,105,586,060.15	\$2,303,781,134.77	#####	2,651,360,953	2,778,207,194	2,963,544,950	3,175,050,492	3,418,374,723	

Historical Property Taxes

Real and Personal Property

(Figures do not include Motor Vehicles taxed under KSA 79-5100)

COUNTY	(Tot Gen Ad Valor Tax) without penalty Tax Year 2007 Tangible Tax	(Tot Gen Ad Valor Tax) without penalty Tax Year 2008 Tangible Tax	(Tot Gen Ad Valor Tax) without penalty Tax Year 2009 Tangible Tax	(Tot Gen Ad Valor Tax) without penalty Tax Year 2010 Tangible Tax	(Tot Gen Ad Valor Tax) without penalty Tax Year 2011 Tangible Tax	(Tot Gen Ad Valor Tax) without penalty Tax Year 2012 Tangible Tax	(Tot Gen Ad Valor Tax) without penalty Tax Year 2013 Tangible Tax	
	Allen	11,995,841	13,043,570	14,128,760	14,632,864	14,965,436	15,640,758	16,521,903
	Anderson	10,048,084	10,832,708	10,772,877	10,894,482	11,299,975	11,806,702	12,493,884
	Atchison	15,732,293	17,334,742	18,022,349	17,879,397	18,496,112	19,399,108	20,167,794
Barber	11,374,088	13,142,174	14,148,283	13,126,285	16,235,309	16,497,648	18,299,432	
Barton	32,756,308	36,510,296	35,197,621	36,929,326	39,268,427	41,493,460	42,865,578	
Bourbon	13,409,307	13,806,089	13,841,740	14,125,668	15,004,146	15,084,425	15,527,824	
Brown	10,483,389	11,822,753	12,380,594	13,550,663	14,094,837	14,624,147	15,182,672	
Butler	79,382,164	85,026,982	91,605,385	87,924,277	90,721,119	93,411,235	94,730,495	
Chase	5,246,214	5,183,243	5,157,770	5,505,391	5,513,400	5,566,219	5,685,636	
Chautauqua	3,966,335	4,395,186	4,716,091	5,037,897	5,101,957	5,526,691	6,108,383	
Cherokee	15,146,186	15,731,047	15,547,714	15,646,081	16,054,386	16,966,074	16,903,925	
Cheyenne	3,866,957	4,130,810	4,568,105	5,091,725	5,603,725	6,194,979	6,265,527	
Clark	7,512,108	7,721,104	8,123,253	7,078,815	7,265,193	7,226,415	7,379,597	
Clay	9,547,982	10,331,447	10,568,531	10,842,179	11,431,919	12,540,691	13,672,345	
Cloud	11,125,320	11,398,240	11,452,785	11,835,841	12,426,734	13,458,875	14,644,909	
Coffey	32,648,933	34,114,818	34,275,709	34,663,923	34,429,289	35,529,236	37,958,134	
Comanche	6,531,046	6,095,997	6,250,298	5,512,424	6,247,248	6,813,833	9,254,421	
Cowley	32,896,761	34,496,504	34,309,049	34,658,476	35,323,466	36,224,730	37,697,464	
Crawford	29,923,421	30,865,638	30,781,253	30,365,006	31,234,444	31,553,684	31,796,079	
Decatur	4,824,879	5,578,206	4,910,595	5,444,272	5,522,186	5,554,031	6,199,919	
Dickinson	17,672,172	19,287,702	20,349,658	21,502,717	22,176,617	23,235,329	24,352,528	
Doniphan	7,373,477	8,909,253	9,303,570	11,213,016	11,438,355	12,195,235	12,421,020	
Douglas	129,212,402	132,796,677	132,446,592	138,936,734	141,778,699	142,225,567	145,686,369	
Edwards	6,070,798	6,572,271	6,577,090	6,336,376	6,623,304	6,771,693	7,491,265	
Elk	3,663,501	4,183,626	4,117,134	4,033,773	3,956,761	4,151,389	4,234,842	
Ellis	34,469,298	37,977,569	36,274,330	38,408,641	39,291,961	41,232,206	43,816,216	
Ellsworth	8,878,214	8,994,772	9,129,016	9,314,883	9,482,768	10,022,707	10,683,102	
Finney	50,450,832	52,753,618	57,919,717	54,964,755	58,932,018	61,230,749	62,640,607	
Ford	36,666,694	38,780,383	39,557,523	41,883,252	43,092,060	45,119,644	49,793,530	
Franklin	27,908,205	28,874,639	28,686,294	29,157,218	30,031,134	30,980,759	31,592,413	
Geary	25,153,504	27,410,547	28,816,342	30,028,391	31,128,267	31,592,335	32,286,053	
Gove	5,257,532	6,164,048	5,717,452	6,574,859	6,817,291	7,975,826	7,740,936	
Graham	7,331,880	8,940,646	8,193,343	8,812,778	9,996,432	9,692,577	9,745,047	
Grant	27,921,012	31,064,916	31,691,244	27,734,555	27,291,770	27,193,776	25,461,162	
Gray	8,638,740	9,237,778	9,377,924	9,574,861	10,131,334	10,394,876	10,709,466	
Greeley	4,821,748	4,965,925	5,147,923	4,358,901	5,395,849	5,194,581	5,659,884	
Greenwood	8,431,338	8,580,929	8,236,933	8,642,328	8,958,573	9,377,274	10,008,969	
Hamilton	8,711,748	8,344,093	9,601,449	7,891,138	8,201,169	7,877,184	8,537,282	
Harper	10,491,253	10,511,103	11,172,760	11,448,808	12,851,196	14,266,587	16,615,754	
Harvey	28,086,134	30,213,257	30,273,084	31,038,639	33,063,935	34,177,794	36,396,083	
Haskell	17,849,973	19,743,085	19,797,427	18,310,891	19,490,336	18,767,869	18,677,774	
Hodgeman	5,781,422	6,255,709	6,325,565	6,567,181	6,582,720	7,113,798	7,550,646	
Jackson	11,290,442	11,921,125	12,101,923	12,353,648	13,130,878	13,438,117	14,118,871	
Jefferson	18,673,686	19,469,230	19,503,148	19,924,355	20,693,297	21,267,410	21,523,599	
Jewell	5,647,357	5,791,155	5,568,239	5,618,379	5,768,943	6,442,800	7,053,147	
Johnson	902,937,253	920,739,582	912,346,298	899,960,914	911,611,320	905,169,135	919,497,683	
Kearny	21,935,550	22,624,234	23,504,068	18,962,630	21,234,872	20,535,406	18,326,869	

Historical Property Taxes

Real and Personal Property

(Figures do not include Motor Vehicles taxed under KSA 79-5100)

COUNTY	(Tot Gen Ad Valor Tax) without penalty Tax Year 2007 Tangible Tax	(Tot Gen Ad Valor Tax) without penalty Tax Year 2008 Tangible Tax	(Tot Gen Ad Valor Tax) without penalty Tax Year 2009 Tangible Tax	(Tot Gen Ad Valor Tax) without penalty Tax Year 2010 Tangible Tax	(Tot Gen Ad Valor Tax) without penalty Tax Year 2011 Tangible Tax	(Tot Gen Ad Valor Tax) without penalty Tax Year 2012 Tangible Tax	(Tot Gen Ad Valor Tax) without penalty Tax Year 2013 Tangible Tax	
	Kingman	13,831,215	14,845,083	14,820,876	14,823,047	15,203,559	15,672,196	16,136,972
	Kiowa	8,660,082	9,213,089	9,909,107	10,041,216	11,218,030	11,761,978	12,014,677
	Labette	19,857,899	20,306,904	22,047,568	21,217,681	21,717,564	22,331,975	22,993,495
Lane	5,639,908	6,415,634	6,416,255	7,513,210	7,409,312	8,980,631	8,778,758	
Leavenworth	63,581,193	68,544,632	71,955,104	73,210,495	75,241,588	76,138,861	78,811,456	
Lincoln	5,614,510	5,935,081	6,310,386	6,201,821	6,422,361	6,402,370	7,022,876	
Linn	17,291,697	18,156,498	18,071,827	18,826,202	19,989,352	21,633,525	21,848,720	
Logan	5,419,438	5,914,456	5,301,299	6,539,985	7,552,613	8,647,164	8,389,386	
Lyon	31,615,245	31,357,631	31,916,845	33,846,340	33,941,004	36,246,155	37,908,804	
Marion	13,966,032	14,813,069	15,034,980	15,928,257	16,524,133	17,251,066	18,182,397	
Marshall	11,913,830	13,582,983	13,985,141	15,319,715	16,397,968	16,802,797	17,178,108	
McPherson	36,290,404	37,362,492	36,581,377	37,079,871	38,789,255	41,081,982	42,801,802	
Meade	11,516,387	12,564,951	12,543,706	12,068,720	12,824,179	13,289,805	13,095,220	
Miami	40,903,034	42,786,462	43,551,085	43,238,246	42,994,016	42,848,492	44,050,947	
Mitchell	8,553,510	8,779,380	9,012,022	9,319,616	9,725,495	10,726,315	12,039,345	
Montgomery	43,495,419	62,989,657	54,495,338	55,623,696	54,904,860	54,055,339	43,513,067	
Morris	7,006,019	7,806,820	8,082,135	8,732,991	8,989,581	9,497,277	9,960,045	
Morton	16,647,308	16,318,011	16,114,352	15,409,888	13,681,167	12,982,192	13,287,662	
Nemaha	9,604,196	11,275,862	11,651,962	13,662,828	13,906,684	14,632,778	15,017,375	
Neosho	16,807,389	18,193,869	19,640,906	18,274,992	21,938,402	25,332,371	26,241,657	
Ness	7,976,906	9,305,423	8,377,954	9,488,174	11,383,072	11,749,356	12,567,226	
Norton	5,474,277	5,669,804	5,649,918	5,851,781	6,652,841	7,871,531	8,595,562	
Osage	15,049,147	15,932,441	15,946,315	16,780,561	17,556,785	18,769,123	19,423,945	
Osborne	5,535,246	5,660,479	5,707,747	5,687,598	6,033,818	6,440,659	7,083,251	
Ottawa	8,594,521	8,870,076	9,069,951	9,421,396	9,613,309	10,136,198	10,802,562	
Pawnee	8,780,143	9,438,697	10,089,647	10,210,394	10,631,107	11,123,147	11,360,731	
Phillips	7,375,856	7,551,077	7,465,525	8,414,047	9,169,525	9,516,478	9,172,664	
Pottawatomie	32,848,621	35,005,617	34,522,192	36,165,639	37,950,614	41,455,678	43,182,635	
Pratt	22,730,360	24,132,206	22,224,117	23,147,408	22,707,924	23,357,167	23,813,522	
Rawlins	4,177,427	4,330,713	3,978,713	4,426,779	4,957,745	5,178,696	5,637,589	
Reno	70,345,921	73,586,261	73,892,057	76,640,908	77,411,987	79,747,166	85,327,915	
Republic	7,185,586	7,376,860	7,532,950	8,230,878	8,584,561	9,057,499	9,883,105	
Rice	13,948,039	14,594,328	15,447,491	15,744,632	16,418,956	16,959,321	18,052,663	
Riley	49,577,953	52,059,421	56,365,575	60,071,453	64,089,398	67,120,056	72,700,581	
Rooks	10,531,267	12,245,456	11,326,331	11,814,593	12,193,955	13,450,283	13,496,266	
Rush	5,702,109	5,878,770	5,717,054	5,938,255	6,686,561	7,559,068	7,406,749	
Russell	13,795,846	15,366,556	14,715,708	15,658,841	17,190,595	17,701,116	18,280,856	
Saline	55,262,378	59,644,201	61,405,366	61,944,944	63,150,219	64,712,823	67,027,725	
Scott	9,681,370	11,389,252	11,016,007	12,346,607	12,804,279	14,282,565	13,134,773	
Sedgwick	479,771,822	504,289,366	517,143,044	521,357,140	526,203,574	524,448,010	529,248,452	
Seward	33,118,273	33,530,056	34,659,888	33,034,166	34,742,331	34,680,791	35,407,070	
Shawnee	205,067,958	205,519,806	204,619,456	203,375,571	211,544,876	216,580,206	234,612,455	
Sheridan	4,250,132	4,794,727	4,870,571	5,401,214	6,416,759	6,819,839	7,393,552	
Sherman	8,137,696	7,860,131	7,835,061	8,680,015	8,730,003	9,137,057	10,057,213	
Smith	6,090,564	6,405,491	6,356,923	6,605,824	6,950,171	7,199,643	8,175,435	
Stafford	9,501,611	11,458,131	10,480,935	10,899,952	12,103,695	13,100,640	13,211,950	
Stanton	11,101,352	11,388,261	11,520,866	10,457,718	12,426,075	12,633,107	12,002,533	

Historical Property Taxes

Real and Personal Property

(Figures do not include Motor Vehicles taxed under KSA 79-5100)

COUNTY	(Tot Gen Ad Valor Tax) without penalty Tax Year 2007 Tangible Tax	(Tot Gen Ad Valor Tax) without penalty Tax Year 2008 Tangible Tax	(Tot Gen Ad Valor Tax) without penalty Tax Year 2009 Tangible Tax	(Tot Gen Ad Valor Tax) without penalty Tax Year 2010 Tangible Tax	(Tot Gen Ad Valor Tax) without penalty Tax Year 2011 Tangible Tax	(Tot Gen Ad Valor Tax) without penalty Tax Year 2012 Tangible Tax	(Tot Gen Ad Valor Tax) without penalty Tax Year 2013 Tangible Tax	
	Stevens	27,683,958	28,772,544	33,920,916	25,468,775	27,336,915	26,697,742	24,706,749
	Sumner	26,115,342	27,988,758	28,332,373	29,379,713	29,741,041	30,075,454	35,549,620
	Thomas	11,284,494	11,504,622	11,837,311	12,391,133	13,753,120	14,003,530	16,337,060
Trego	6,247,570	7,323,730	5,915,105	7,114,435	7,555,251	7,896,017	8,777,803	
Wabaunsee	8,943,492	9,288,377	9,329,016	9,858,394	9,976,619	10,734,653	11,261,017	
Wallace	3,592,489	3,807,042	3,812,588	4,544,487	5,041,956	5,405,424	5,595,841	
Washington	8,928,914	9,489,885	9,881,598	10,179,299	10,644,455	11,309,233	12,136,097	
Wichita	4,812,143	4,642,438	4,810,564	4,365,485	4,828,041	5,006,428	5,824,210	
Wilson	9,864,403	11,159,447	11,649,457	9,882,429	10,397,467	10,121,895	10,166,788	
Woodson	4,207,695	4,347,096	4,347,896	4,839,075	4,995,710	5,302,522	6,112,878	
Wyandotte	198,784,245	198,474,845	191,115,148	189,346,500	192,665,188	195,641,019	200,966,469	
TOTAL	3,600,035,621	3,769,914,382	3,792,826,410	3,806,344,647	3,916,002,787	3,988,051,977	4,105,743,318	

Motor Vehicle Property Tax and Taxable Valuation, Taxed under K.S.A. 79-5100

County	2012	2012	2013	2013	Percent	Percent
	Tax	Valuation	Tax	Valuation	Change	Change
					Tax	Valuation
Allen	\$1,847,526	\$13,315,577	\$1,890,046	\$13,278,485	2.3%	-0.3%
Anderson	\$1,096,286	\$8,033,216	\$1,088,442	\$7,885,655	-0.7%	-1.8%
Atchison	\$1,819,171	\$14,784,710	\$1,881,480	\$14,880,408	3.4%	0.6%
Barber	\$752,281	\$6,899,187	\$730,608	\$7,294,701	-2.9%	5.7%
Barton	\$4,311,751	\$32,570,028	\$4,358,159	\$32,858,286	1.1%	0.9%
Bourbon	\$1,617,501	\$11,885,701	\$1,793,845	\$12,403,170	10.9%	4.4%
Brown	\$977,319	\$10,168,104	\$1,000,004	\$10,316,770	2.3%	1.5%
Butler	\$8,976,820	\$71,511,351	\$9,387,752	\$73,172,037	4.6%	2.3%
Chase	\$351,046	\$2,963,968	\$354,097	\$3,016,162	0.9%	1.8%
Chautauqua	\$550,694	\$3,415,829	\$557,808	\$3,550,611	1.3%	3.9%
Cherokee	\$1,890,668	\$19,521,414	\$1,968,293	\$19,714,079	4.1%	1.0%
Cheyenne	\$512,468	\$4,191,143	\$543,750	\$4,231,881	6.1%	1.0%
Clark	\$382,621	\$2,885,655	\$405,557	\$2,888,953	6.0%	0.1%
Clay	\$1,138,738	\$9,092,958	\$1,204,255	\$9,384,047	5.8%	3.2%
Cloud	\$1,289,808	\$9,454,894	\$1,353,576	\$9,586,230	4.9%	1.4%
Coffey	\$969,986	\$14,028,691	\$849,528	\$12,458,963	-12.4%	-11.2%
Comanche	\$341,098	\$2,517,512	\$294,499	\$2,537,606	-13.7%	0.8%
Cowley	\$4,586,970	\$31,473,649	\$4,661,684	\$31,670,343	1.6%	0.6%
Crawford	\$3,696,791	\$33,354,606	\$3,854,483	\$33,657,430	4.3%	0.9%
Decatur	\$517,548	\$3,697,608	\$536,554	\$3,666,865	3.7%	-0.8%
Dickinson	\$2,176,195	\$20,846,569	\$2,218,535	\$21,120,254	1.9%	1.3%
Doniphan	\$780,292	\$8,217,233	\$782,457	\$8,214,510	0.3%	0.0%
Douglas	\$10,178,664	\$98,799,920	\$10,741,569	\$102,998,102	5.5%	4.2%
Edwards	\$543,227	\$4,320,271	\$591,683	\$4,471,712	8.9%	3.5%
Elk	\$499,901	\$2,751,396	\$492,007	\$2,735,547	-1.6%	-0.6%
Ellis	\$3,143,907	\$35,090,597	\$3,086,905	\$36,792,226	-1.8%	4.8%
Ellsworth	\$773,707	\$6,732,807	\$773,626	\$6,784,526	0.0%	0.8%
Finney	\$3,961,100	\$38,896,477	\$4,015,863	\$39,644,444	1.4%	1.9%
Ford	\$4,542,755	\$30,524,351	\$4,670,649	\$30,845,450	2.8%	1.1%
Franklin	\$2,992,303	\$24,887,737	\$3,137,792	\$25,209,429	4.9%	1.3%
Geary	\$2,613,127	\$21,957,765	\$2,672,724	\$22,092,271	2.3%	0.6%
Gove	\$460,539	\$4,312,846	\$427,755	\$4,615,391	-7.1%	7.0%
Graham	\$435,888	\$3,532,219	\$408,261	\$3,541,622	-6.3%	0.3%
Grant	\$896,038	\$11,203,697	\$852,917	\$11,290,328	-4.8%	0.8%
Gray	\$1,166,880	\$9,391,468	\$1,190,708	\$9,591,500	2.0%	2.1%
Greeley	\$326,002	\$2,412,097	\$420,509	\$2,346,130	29.0%	-2.7%
Greenwood	\$987,184	\$6,896,355	\$1,014,934	\$7,005,925	2.8%	1.6%
Hamilton	\$495,232	\$3,269,074	\$512,584	\$3,311,307	3.5%	1.3%
Harper	\$1,150,499	\$7,666,567	\$1,065,021	\$7,508,077	-7.4%	-2.1%
Harvey	\$3,570,651	\$33,689,518	\$3,768,644	\$34,224,926	5.5%	1.6%
Haskell	\$398,475	\$5,817,409	\$416,806	\$5,966,639	4.6%	2.6%
Hodgeman	\$430,197	\$2,678,268	\$425,901	\$2,799,127	-1.0%	4.5%
Jackson	\$1,505,190	\$12,547,955	\$1,568,497	\$12,509,854	4.2%	-0.3%
Jefferson	\$2,355,202	\$20,303,818	\$2,446,510	\$20,088,104	3.9%	-1.1%
Jewell	\$592,862	\$3,901,505	\$600,950	\$3,954,685	1.4%	1.4%
Johnson	\$77,709,623	\$781,331,046	\$82,288,783	\$816,754,012	5.9%	4.5%
Kearny	\$491,111	\$6,231,818	\$549,055	\$6,174,495	11.8%	-0.9%
Kingman	\$1,168,632	\$10,146,844	\$1,198,490	\$10,348,050	2.6%	2.0%
Kiowa	\$344,321	\$3,657,540	\$395,106	\$3,718,404	14.7%	1.7%
Labette	\$2,918,451	\$18,380,242	\$2,959,005	\$18,187,660	1.4%	-1.0%
Lane	\$322,193	\$2,725,205	\$346,542	\$2,797,693	7.6%	2.7%
Leavenworth	\$7,712,273	\$71,796,168	\$8,057,429	\$72,702,760	4.5%	1.3%
Lincoln	\$447,184	\$2,918,023	\$484,005	\$3,048,483	8.2%	4.5%
Linn	\$1,082,673	\$10,829,328	\$1,127,639	\$10,865,038	4.2%	0.3%
Logan	\$785,736	\$6,806,317	\$465,017	\$4,230,826	-40.8%	-37.8%
Lyon	\$3,478,586	\$28,114,334	\$3,586,266	\$27,906,726	3.1%	-0.7%

Motor Vehicle Property Tax and Taxable Valuation, Taxed under K.S.A. 79-5100

County	2012 Tax	2012 Valuation	2013 Tax	2013 Valuation	Percent Change Tax	Percent Change Valuation
Marion	\$1,501,707	\$11,644,761	\$1,555,367	\$11,801,052	3.6%	1.3%
Marshall	\$1,394,203	\$12,675,139	\$1,487,846	\$12,576,897	6.7%	-0.8%
McPherson	\$3,362,180	\$34,361,608	\$3,515,468	\$35,137,818	4.6%	2.3%
Meade	\$634,610	\$6,007,747	\$630,944	\$6,082,095	-0.6%	1.2%
Miami	\$3,935,183	\$38,612,778	\$4,106,477	\$39,691,834	4.4%	2.8%
Mitchell	\$1,247,243	\$8,535,682	\$1,281,854	\$8,729,119	2.8%	2.3%
Montgomery	\$3,913,934	\$29,839,648	\$3,764,771	\$29,525,996	-3.8%	-1.1%
Morris	\$717,604	\$6,125,882	\$724,950	\$6,071,613	1.0%	-0.9%
Morton	\$403,318	\$4,286,057	\$372,333	\$4,575,182	-7.7%	6.7%
Nemaha	\$1,266,308	\$13,081,549	\$1,292,314	\$13,391,430	2.1%	2.4%
Neosho	\$2,457,496	\$15,527,533	\$2,457,714	\$15,592,452	0.0%	0.4%
Ness	\$578,550	\$5,135,819	\$589,148	\$5,287,866	1.8%	3.0%
Norton	\$715,856	\$5,577,504	\$758,986	\$5,661,034	6.0%	1.5%
Osage	\$1,882,860	\$16,395,233	\$2,020,314	\$16,578,705	7.3%	1.1%
Osborne	\$634,408	\$4,457,430	\$628,902	\$4,378,118	-0.9%	-1.8%
Ottawa	\$883,459	\$6,538,425	\$914,274	\$6,619,509	3.5%	1.2%
Pawnee	\$1,050,625	\$6,792,299	\$1,057,890	\$6,924,265	0.7%	1.9%
Phillips	\$925,981	\$6,153,718	\$1,032,001	\$6,200,929	11.4%	0.8%
Pottawatomie	\$1,867,218	\$25,678,585	\$1,875,347	\$25,981,173	0.4%	1.2%
Pratt	\$1,625,117	\$11,524,777	\$1,728,199	\$11,794,889	6.3%	2.3%
Rawlins	\$457,328	\$3,475,457	\$519,891	\$3,657,958	13.7%	5.3%
Reno	\$8,468,345	\$61,395,964	\$8,668,175	\$63,387,021	2.4%	3.2%
Republic	\$904,880	\$5,700,643	\$948,035	\$5,962,970	4.8%	4.6%
Rice	\$1,268,521	\$11,028,408	\$1,338,337	\$11,433,507	5.5%	3.7%
Riley	\$4,844,841	\$48,690,893	\$5,163,796	\$49,481,558	6.6%	1.6%
Rooks	\$817,329	\$6,719,246	\$772,615	\$6,655,817	-5.5%	-0.9%
Rush	\$553,769	\$3,770,524	\$540,952	\$3,890,791	-2.3%	3.2%
Russell	\$1,266,144	\$8,849,821	\$1,231,351	\$8,988,557	-2.7%	1.6%
Saline	\$5,741,243	\$58,887,561	\$5,957,360	\$60,303,875	3.8%	2.4%
Scott	\$1,036,715	\$7,723,196	\$1,005,797	\$7,954,492	-3.0%	3.0%
Sedgwick	\$53,281,527	\$523,435,308	\$55,085,067	\$538,412,667	3.4%	2.9%
Seward	\$2,147,678	\$20,920,505	\$2,434,410	\$23,837,322	13.4%	13.9%
Shawnee	\$20,209,417	\$171,899,949	\$21,022,695	\$172,797,315	4.0%	0.5%
Sheridan	\$578,349	\$4,630,424	\$599,334	\$4,772,412	3.6%	3.1%
Sherman	\$899,004	\$7,695,702	\$883,740	\$7,816,347	-1.7%	1.6%
Smith	\$828,851	\$4,421,948	\$870,899	\$4,422,586	5.1%	0.0%
Stafford	\$605,749	\$5,067,624	\$660,557	\$5,281,286	9.0%	4.2%
Stanton	\$480,585	\$3,857,180	\$524,850	\$3,938,894	9.2%	2.1%
Stevens	\$611,290	\$8,242,631	\$637,937	\$8,744,253	4.4%	6.1%
Sumner	\$3,338,803	\$23,068,560	\$3,427,389	\$23,578,139	2.7%	2.2%
Thomas	\$1,339,341	\$10,786,257	\$1,439,181	\$10,998,038	7.5%	2.0%
Trego	\$546,943	\$4,057,654	\$538,960	\$4,181,455	-1.5%	3.1%
Wabaunsee	\$944,510	\$7,510,717	\$965,967	\$7,663,365	2.3%	2.0%
Wallace	\$358,089	\$2,396,859	\$358,104	\$2,497,101	0.0%	4.2%
Washington	\$934,370	\$6,454,838	\$957,432	\$6,594,162	2.5%	2.2%
Wichita	\$515,098	\$3,538,487	\$528,435	\$3,524,381	2.6%	-0.4%
Wilson	\$973,042	\$9,415,572	\$1,024,552	\$9,446,005	5.3%	0.3%
Woodson	\$527,363	\$3,505,220	\$550,912	\$3,698,637	4.5%	5.5%
Wyandotte	\$16,951,149	\$113,847,934	\$18,026,281	\$116,127,017	6.3%	2.0%
Total	\$343,492,023	#####	\$356,953,670	\$3,167,498,819	3.9%	2.5%

HISTORICAL MOTOR VEHICLE PROPERTY TAX

County	1999 Tax	1999 Valuation	2000 Tax	2000 Valuation	2001 Tax	2001 Valuation	2002 Tax	2002 Valuation
Allen	\$1,204,885.00	\$11,964,140.00	\$1,094,761.71	\$11,427,217.00	\$1,168,821.66	\$11,826,707.00	\$1,206,162.27	\$12,575,704.00
Anderson	\$665,443.00	\$7,375,622.00	\$648,276.03	\$7,034,474.00	\$650,739.12	\$7,220,246.00	\$708,834.55	\$7,634,272.00
Atchison	\$1,357,508.00	\$13,177,021.00	\$1,256,068.91	\$12,589,524.00	\$1,328,739.39	\$13,201,976.00	\$1,409,447.95	\$14,204,996.00
Barber	\$524,080.00	\$5,339,429.00	\$510,735.82	\$5,158,426.00	\$573,508.93	\$5,305,208.00	\$612,465.82	\$5,451,361.00
Barton	\$3,058,934.00	\$26,890,542.00	\$3,199,783.73	\$25,465,037.00	\$3,527,221.00	\$27,263,333.00	\$3,507,133.05	\$28,233,922.00
Bourbon	\$1,277,472.00	\$12,056,283.00	\$1,128,420.37	\$11,521,548.00	\$1,303,278.87	\$11,943,210.00	\$1,388,685.59	\$12,606,892.00
Brown	\$815,452.00	\$9,031,577.00	\$748,452.95	\$8,475,958.00	\$795,307.37	\$8,846,575.00	\$830,647.39	\$9,228,905.00
Butler	\$5,485,062.00	\$54,289,334.00	\$5,276,263.92	\$55,284,149.00	\$6,091,626.20	\$58,013,830.00	\$6,657,854.43	\$61,087,673.00
Chase	\$253,770.00	\$2,815,879.00	\$237,438.17	\$2,784,741.00	\$228,804.65	\$2,791,458.00	\$260,430.07	\$2,799,871.00
Chautauqua	\$326,971.00	\$3,451,281.00	\$313,926.90	\$3,510,304.00	\$329,713.09	\$3,474,836.00	\$377,292.09	\$3,703,197.00
Cherokee	\$1,244,405.00	\$19,482,191.00	\$1,069,701.25	\$19,350,601.00	\$1,181,037.89	\$19,842,373.00	\$1,328,255.40	\$20,011,984.00
Cheyenne	\$281,323.00	\$3,887,237.00	\$221,719.80	\$3,931,064.00	\$209,892.18	\$4,092,579.00	\$225,660.24	\$3,901,928.00
Clark	\$317,771.00	\$2,803,231.00	\$275,566.22	\$2,580,619.00	\$312,484.67	\$2,626,253.00	\$334,761.26	\$2,711,013.00
Clay	\$834,046.00	\$7,812,423.00	\$766,249.72	\$7,448,791.00	\$823,065.36	\$7,456,585.00	\$849,973.79	\$7,790,634.00
Cloud	\$1,089,385.00	\$8,403,220.00	\$970,368.65	\$8,039,707.00	\$1,042,766.77	\$8,376,511.00	\$1,115,296.11	\$8,604,428.00
Coffey	\$451,706.00	\$10,448,657.00	\$385,944.34	\$10,651,152.00	\$402,911.20	\$11,016,301.00	\$444,649.41	\$11,589,374.00
Comanche	\$237,860.00	\$2,217,082.00	\$204,925.66	\$2,087,860.00	\$255,871.95	\$2,213,541.00	\$224,730.17	\$2,298,089.00
Cowley	\$3,406,659.00	\$29,177,594.00	\$3,203,529.48	\$28,209,273.00	\$3,458,430.43	\$29,792,226.00	\$3,582,595.31	\$31,087,032.00
Crawford	\$2,508,739.00	\$30,980,116.00	\$2,196,820.93	\$29,986,637.00	\$2,366,440.10	\$31,295,909.00	\$2,563,085.87	\$32,982,704.00
Decatur	\$313,659.00	\$3,355,216.00	\$325,736.66	\$3,260,202.00	\$349,725.52	\$3,504,123.00	\$365,345.30	\$3,434,118.00
Dickinson	\$1,393,368.00	\$18,318,361.00	\$1,279,255.08	\$17,344,630.00	\$1,444,361.36	\$18,071,915.00	\$1,658,552.78	\$19,037,787.00
Doniphan	\$564,834.00	\$6,430,038.00	\$499,629.04	\$6,480,946.00	\$525,471.30	\$6,853,500.00	\$538,573.91	\$7,292,613.00
Douglas	\$7,313,456.00	\$84,999,658.00	\$6,231,958.38	\$83,304,923.00	\$6,994,785.05	\$87,072,371.00	\$7,152,761.91	\$90,988,168.00
Edwards	\$392,856.00	\$3,678,463.00	\$339,761.43	\$3,574,970.00	\$362,280.59	\$3,594,054.00	\$407,000.58	\$3,678,136.00
Elk	\$245,250.00	\$2,685,757.00	\$219,840.91	\$2,547,494.00	\$258,055.86	\$2,578,418.00	\$286,541.01	\$2,608,499.00
Ellis	\$2,287,696.00	\$26,325,915.00	\$2,119,890.18	\$25,071,435.00	\$2,356,431.94	\$26,346,806.00	\$2,462,137.00	\$28,262,742.00
Ellsworth	\$597,849.00	\$5,843,215.00	\$561,606.73	\$5,478,019.00	\$644,229.30	\$5,594,355.00	\$693,467.89	\$5,850,369.00
Finney	\$2,746,330.00	\$34,301,252.00	\$2,489,188.57	\$32,990,358.00	\$2,870,361.53	\$33,093,082.00	\$3,133,404.93	\$33,637,548.00
Ford	\$2,956,821.00	\$26,217,134.00	\$2,757,866.53	\$24,720,040.00	\$3,112,525.33	\$25,940,955.00	\$3,564,329.55	\$26,838,013.00
Franklin	\$2,036,938.00	\$21,763,557.00	\$1,900,730.25	\$20,894,727.00	\$2,172,311.82	\$22,397,968.00	\$2,371,946.08	\$23,539,148.00
Geary	\$1,654,026.00	\$17,076,280.00	\$1,695,874.19	\$16,177,993.00	\$1,801,293.12	\$16,639,813.00	\$1,934,084.71	\$17,457,687.00
Gove	\$297,996.00	\$3,453,299.00	\$269,866.01	\$3,370,502.00	\$286,992.98	\$3,670,550.00	\$278,256.51	\$3,703,076.00
Graham	\$335,290.00	\$2,796,668.00	\$316,305.13	\$2,766,066.00	\$342,738.69	\$2,877,618.00	\$369,134.84	\$2,954,284.00
Grant	\$511,179.00	\$10,183,055.00	\$430,566.40	\$9,563,467.00	\$520,862.93	\$10,116,004.00	\$624,895.98	\$10,352,473.00
Gray	\$606,512.00	\$6,824,711.00	\$563,657.03	\$6,765,454.00	\$601,786.16	\$7,043,211.00	\$679,332.46	\$7,262,250.00
Greeley	\$206,271.00	\$2,009,287.00	\$190,512.84	\$1,944,386.00	\$218,056.00	\$1,933,960.00	\$237,449.61	\$2,019,662.00
Greenwood	\$602,890.00	\$6,459,279.00	\$580,909.89	\$6,342,296.00	\$632,673.04	\$6,697,008.00	\$745,228.79	\$6,688,948.00
Hamilton	\$266,754.00	\$2,921,247.00	\$253,744.23	\$2,851,924.00	\$334,716.24	\$2,882,056.00	\$350,517.95	\$3,030,432.00
Harper	\$688,575.00	\$6,496,236.00	\$651,203.83	\$5,991,332.00	\$744,122.37	\$6,076,651.00	\$858,253.77	\$6,288,264.00
Harvey	\$2,766,830.00	\$27,722,072.00	\$2,508,502.58	\$26,613,156.00	\$2,691,568.13	\$28,388,481.00	\$2,832,883.83	\$30,169,478.00
Haskell	\$273,438.00	\$5,549,118.00	\$255,098.74	\$5,476,808.00	\$294,625.45	\$5,008,422.00	\$366,741.69	\$5,281,038.00
Hodgeman	\$282,150.00	\$2,269,385.00	\$270,723.01	\$2,187,431.00	\$279,144.24	\$2,229,640.00	\$277,452.18	\$2,281,698.00
Jackson	\$943,717.00	\$10,798,296.00	\$858,652.96	\$10,430,166.00	\$938,395.80	\$11,144,445.00	\$1,065,803.34	\$11,775,400.00
Jefferson	\$1,785,628.00	\$17,544,527.00	\$1,615,257.53	\$17,008,236.00	\$1,820,904.44	\$18,298,702.00	\$1,970,287.66	\$19,633,175.00
Jewell	\$359,932.00	\$3,417,183.00	\$325,919.50	\$3,348,120.00	\$360,717.23	\$3,411,682.00	\$358,235.19	\$3,498,795.00
Johnson	\$61,412,509.00	\$662,004,465.00	\$53,442,265.41	\$639,284,427.00	\$56,021,036.59	\$679,726,647.00	\$58,045,796.93	\$713,163,335.00

HISTORICAL MOTOR VEHICLE PROPERTY TAX

County	1999 Tax	1999 Valuation	2000 Tax	2000 Valuation	2001 Tax	2001 Valuation	2002 Tax	2002 Valuation
Kearny	\$219,761.00	\$5,473,236.00	\$219,230.67	\$5,348,133.00	\$278,548.68	\$5,326,590.00	\$329,873.98	\$5,339,494.66
Kingman	\$715,694.00	\$8,930,549.00	\$702,690.90	\$8,599,200.00	\$797,837.87	\$8,845,700.00	\$934,350.34	\$9,003,183.00
Kiowa	\$317,049.00	\$3,715,363.00	\$303,253.21	\$3,736,762.00	\$318,588.63	\$3,825,051.00	\$383,172.69	\$3,828,324.00
Labette	\$1,771,821.00	\$17,253,576.00	\$1,635,967.81	\$16,781,474.00	\$1,861,335.83	\$17,298,178.00	\$1,928,659.28	\$18,299,690.00
Lane	\$267,041.00	\$2,421,439.00	\$273,675.34	\$2,293,682.00	\$325,814.11	\$2,318,452.00	\$286,037.52	\$2,400,512.00
Leavenworth	\$4,661,722.00	\$58,886,895.00	\$4,665,847.73	\$56,772,498.00	\$5,420,665.13	\$60,586,399.00	\$6,062,022.73	\$64,493,031.00
Lincoln	\$339,588.00	\$3,009,093.00	\$307,955.34	\$2,731,820.00	\$346,778.41	\$2,850,249.00	\$392,308.85	\$3,029,178.00
Linn	\$616,182.00	\$9,953,193.00	\$541,806.96	\$10,019,176.00	\$640,582.02	\$10,577,293.00	\$705,521.72	\$11,116,175.00
Logan	\$264,617.00	\$3,190,619.00	\$250,154.66	\$3,176,203.00	\$263,092.00	\$3,221,282.00	\$302,061.59	\$3,221,648.00
Lyon	\$2,581,444.00	\$27,976,156.00	\$2,442,382.79	\$26,883,652.00	\$2,677,723.18	\$27,469,887.00	\$2,701,541.06	\$29,415,771.00
Marion	\$953,680.00	\$10,759,513.00	\$931,804.80	\$10,453,156.00	\$1,081,127.76	\$10,812,464.00	\$1,159,423.09	\$11,392,246.00
Marshall	\$949,104.00	\$10,349,322.00	\$865,041.33	\$9,876,356.00	\$974,516.24	\$10,160,103.00	\$1,014,430.71	\$10,702,223.00
McPherson	\$2,600,859.00	\$28,347,544.00	\$2,361,371.85	\$27,460,368.00	\$2,518,769.85	\$28,712,765.00	\$2,807,040.00	\$30,199,787.00
Meade	\$404,870.00	\$5,177,095.00	\$349,694.90	\$4,879,168.00	\$391,233.25	\$4,955,833.00	\$416,442.62	\$4,938,073.00
Miami	\$2,570,995.00	\$30,069,756.00	\$2,541,387.73	\$29,522,527.00	\$2,842,608.98	\$31,856,741.00	\$3,065,109.66	\$34,377,246.00
Mitchell	\$653,683.00	\$7,009,554.00	\$627,787.64	\$6,683,499.00	\$665,983.56	\$6,916,936.00	\$765,336.85	\$7,236,136.00
Montgomery	\$3,061,465.00	\$28,175,755.00	\$3,046,418.56	\$27,178,568.00	\$3,152,164.67	\$28,007,043.00	\$3,436,079.03	\$29,155,635.00
Morris	\$458,437.00	\$5,989,660.00	\$419,144.92	\$5,710,342.00	\$448,177.64	\$5,914,272.00	\$487,655.54	\$6,290,947.00
Morton	\$245,042.00	\$4,239,404.00	\$208,876.55	\$3,961,096.00	\$264,720.75	\$4,017,433.00	\$290,751.23	\$4,081,349.00
Nemaha	\$887,180.00	\$10,471,411.00	\$800,815.73	\$9,975,533.00	\$862,091.93	\$10,341,174.00	\$904,575.93	\$10,846,505.00
Neosho	\$1,646,332.00	\$14,646,435.00	\$1,532,262.96	\$14,127,061.00	\$1,695,507.97	\$14,904,782.00	\$1,806,700.06	\$15,440,165.00
Ness	\$397,687.00	\$4,085,333.00	\$415,504.72	\$3,951,543.00	\$490,327.14	\$4,031,997.00	\$429,426.21	\$4,160,341.00
Norton	\$539,312.00	\$4,571,218.00	\$530,868.03	\$4,378,221.00	\$554,231.44	\$4,712,973.00	\$587,496.39	\$4,914,643.00
Osage	\$1,129,786.00	\$16,534,748.00	\$1,015,249.91	\$15,731,038.00	\$1,203,588.38	\$15,860,892.00	\$1,337,918.06	\$16,672,290.00
Osborne	\$427,128.00	\$4,082,821.00	\$370,405.71	\$3,735,699.00	\$401,977.38	\$3,824,497.00	\$449,646.44	\$3,982,988.00
Ottawa	\$542,617.00	\$5,782,245.00	\$503,036.75	\$5,445,830.00	\$568,468.09	\$5,776,707.00	\$617,608.55	\$6,028,210.00
Pawnee	\$791,330.00	\$6,652,684.00	\$736,454.07	\$6,164,857.00	\$787,336.58	\$6,311,012.00	\$830,698.27	\$6,535,686.00
Phillips	\$559,581.00	\$5,419,457.00	\$522,301.80	\$5,094,383.00	\$546,772.04	\$5,227,119.00	\$577,472.04	\$5,466,254.00
Pottawatomie	\$1,146,802.00	\$18,670,870.00	\$999,746.68	\$18,529,955.00	\$1,060,436.89	\$19,673,424.00	\$1,198,999.24	\$20,516,054.00
Pratt	\$1,122,362.00	\$9,983,741.00	\$1,009,844.61	\$9,403,788.00	\$1,162,705.49	\$9,612,552.00	\$1,224,741.16	\$10,142,783.00
Rawlins	\$307,933.00	\$2,933,976.00	\$283,060.24	\$2,855,243.00	\$302,534.42	\$2,932,442.00	\$319,160.44	\$2,957,709.00
Reno	\$5,927,332.00	\$57,407,022.00	\$5,531,306.01	\$54,677,708.00	\$5,817,189.99	\$56,327,733.00	\$6,211,268.72	\$58,496,439.00
Republic	\$618,806.00	\$5,563,255.00	\$535,619.39	\$5,181,374.00	\$571,470.16	\$5,336,055.00	\$606,964.31	\$5,487,377.00
Rice	\$949,960.00	\$9,423,462.00	\$876,352.28	\$8,960,567.00	\$962,569.41	\$9,379,119.00	\$1,147,579.87	\$9,473,874.00
Riley	\$3,639,813.00	\$38,351,767.00	\$3,303,262.34	\$35,924,550.00	\$3,625,877.71	\$37,945,055.00	\$4,012,819.76	\$40,218,690.00
Rooks	\$595,175.00	\$5,085,137.00	\$607,362.57	\$4,756,541.00	\$632,381.17	\$4,933,424.00	\$624,083.21	\$5,202,773.00
Rush	\$369,400.00	\$3,220,542.00	\$347,407.57	\$3,032,460.00	\$386,749.93	\$3,151,693.00	\$387,630.78	\$3,372,755.00
Russell	\$848,902.00	\$7,335,894.00	\$815,098.28	\$6,949,071.00	\$915,513.16	\$7,051,630.00	\$907,520.38	\$7,305,280.00
Saline	\$3,339,324.00	\$54,821,204.00	\$3,184,897.34	\$52,268,842.00	\$4,193,205.05	\$52,527,998.00	\$4,515,184.13	\$55,867,163.00
Scott	\$464,779.00	\$6,364,304.00	\$434,439.25	\$6,306,094.00	\$488,607.66	\$6,397,230.00	\$597,597.34	\$6,586,109.00
Sedgwick	\$37,512,190.00	\$438,395,999.00	\$34,015,751.43	\$427,453,749.00	\$35,399,369.11	\$441,044,056.00	\$40,491,965.77	\$457,923,503.00
Seward	\$1,539,750.00	\$18,305,513.00	\$1,437,928.11	\$17,324,225.00	\$1,541,826.90	\$17,967,499.00	\$1,703,611.60	\$18,824,021.00
Shawnee	\$18,632,129.00	\$155,747,963.00	\$16,802,665.99	\$148,159,899.00	\$16,713,461.91	\$157,421,700.00	\$17,650,903.71	\$165,068,163.00
Sheridan	\$350,025.00	\$3,461,960.00	\$332,784.63	\$3,235,256.00	\$333,897.36	\$3,358,082.00	\$347,552.24	\$3,468,275.00
Sherman	\$653,336.00	\$7,163,300.00	\$596,064.31	\$6,962,880.00	\$630,994.34	\$6,996,123.00	\$644,450.45	\$7,166,931.00
Smith	\$444,659.00	\$4,349,589.00	\$400,995.98	\$4,184,147.00	\$420,720.13	\$4,140,052.00	\$438,916.77	\$4,247,679.00

HISTORICAL MOTOR VEHICLE PROPERTY TAX

County	1999 Tax	1999 Valuation	2000 Tax	2000 Valuation	2001 Tax	2001 Valuation	2002 Tax	2002 Valuation
Stafford	\$503,996.00	\$4,685,543.00	\$469,418.35	\$4,306,786.00	\$535,089.85	\$4,526,451.00	\$570,041.42	\$4,660,665.00
Stanton	\$190,800.00	\$3,291,012.00	\$190,108.30	\$3,124,417.00	\$224,860.39	\$3,080,744.00	\$261,972.63	\$3,127,321.92
Stevens	\$267,425.00	\$7,480,629.00	\$227,128.85	\$7,097,555.00	\$278,435.86	\$7,301,704.00	\$329,320.37	\$7,079,418.00
Sumner	\$2,535,259.00	\$22,657,685.00	\$2,242,321.30	\$21,411,723.00	\$2,352,216.04	\$21,914,926.00	\$2,502,099.35	\$22,746,775.00
Thomas	\$796,065.00	\$8,424,751.00	\$772,494.49	\$8,103,492.00	\$819,471.76	\$8,399,497.00	\$829,533.48	\$8,699,514.00
Trego	\$348,097.00	\$3,315,049.00	\$344,569.45	\$3,063,684.00	\$342,270.41	\$3,120,058.00	\$367,750.78	\$3,280,941.00
Wabaunsee	\$548,843.00	\$6,764,733.00	\$473,530.01	\$6,451,802.00	\$531,713.54	\$6,676,881.00	\$577,476.70	\$6,879,964.00
Wallace	\$159,570.00	\$2,037,726.00	\$148,587.06	\$1,964,112.00	\$171,631.02	\$2,067,145.00	\$165,339.12	\$2,088,750.00
Washington	\$596,433.00	\$5,530,109.00	\$545,484.27	\$5,388,514.00	\$578,618.67	\$5,489,693.00	\$625,240.50	\$5,727,273.00
Wichita	\$291,136.00	\$2,910,868.00	\$266,174.51	\$2,720,953.00	\$295,261.17	\$2,823,493.00	\$319,130.75	\$2,876,814.00
Wilson	\$792,872.00	\$8,494,815.00	\$749,168.32	\$8,327,976.00	\$806,406.91	\$8,535,207.00	\$908,088.90	\$9,023,408.00
Woodson	\$275,462.00	\$3,193,394.00	\$271,605.83	\$3,113,319.00	\$309,452.06	\$3,216,089.00	\$330,892.49	\$3,488,366.00
Wyandotte	\$15,855,004.00	\$111,665,176.00	\$14,047,021.64	\$106,492,699.00	\$14,615,488.25	\$111,421,469.00	\$15,364,237.71	\$115,728,548.00
Total	\$251,381,871.00	\$2,663,257,595.00	\$228,047,070.36	\$2,569,731,816.00	\$244,431,830.08	\$2,687,225,142.00	\$262,447,811.66	\$2,809,532,181.58

HISTORICAL MOTOR VEHICLE PROPERTY TAX

County	2003 Tax	2003 Valuation	2004 Tax	2004 Valuation	2005 Tax	2005 Valuation	2006 Tax	2006 Valuation	2007 Tax
Allen	\$1,301,011.93	\$13,121,918.00	\$1,474,997.84	\$13,508,172.00	\$1,571,663.88	\$13,681,514.00	\$1,626,628.59	\$14,189,633.00	\$1,587,240.60
Anderson	\$795,994.23	\$7,851,511.00	\$877,592.45	\$8,150,762.00	\$921,283.74	\$8,497,440.00	\$897,947.05	\$8,673,715.00	\$923,225.35
Atchison	\$1,510,607.22	\$14,864,228.00	\$1,557,454.91	\$15,511,108.00	\$1,711,499.73	\$15,553,998.00	\$1,735,441.78	\$15,920,470.00	\$1,696,219.26
Barber	\$618,569.96	\$5,579,790.00	\$649,154.50	\$5,694,438.00	\$680,932.76	\$5,839,403.00	\$654,498.59	\$6,195,145.00	\$654,248.89
Barton	\$3,621,308.60	\$28,773,199.00	\$3,789,947.18	\$29,150,524.54	\$3,935,285.99	\$30,100,091.00	\$4,023,713.50	\$30,676,030.00	\$3,953,024.01
Bourbon	\$1,543,585.01	\$13,464,861.00	\$1,571,740.18	\$13,251,670.00	\$1,659,061.96	\$13,320,869.00	\$1,649,938.80	\$13,549,198.00	\$1,610,721.74
Brown	\$867,945.51	\$9,638,167.00	\$887,498.43	\$9,916,738.00	\$979,758.28	\$10,182,697.00	\$995,424.36	\$10,126,903.00	\$1,016,627.00
Butler	\$7,322,891.27	\$64,186,904.00	\$7,678,041.90	\$66,335,841.00	\$7,901,845.01	\$69,095,023.00	\$8,227,508.75	\$71,368,546.00	\$8,650,034.94
Chase	\$263,191.52	\$3,005,536.00	\$298,023.65	\$3,083,211.00	\$311,043.27	\$3,197,997.00	\$304,745.03	\$3,138,369.00	\$322,355.45
Chautauqua	\$404,968.10	\$3,646,649.00	\$448,582.27	\$3,971,831.00	\$345,756.37	\$3,059,250.00	\$474,657.72	\$3,943,986.00	\$492,003.61
Cherokee	\$1,413,216.82	\$20,764,889.00	\$1,567,342.25	\$21,227,058.00	\$1,645,296.12	\$21,312,126.00	\$1,678,134.44	\$21,406,687.00	\$1,674,107.34
Cheyenne	\$222,036.81	\$3,924,991.00	\$270,734.31	\$3,827,392.00	\$286,843.64	\$3,801,279.00	\$272,255.35	\$3,879,218.00	\$293,695.64
Clark	\$346,313.56	\$2,732,106.00	\$358,620.35	\$2,718,201.00	\$395,976.23	\$2,813,251.00	\$408,433.17	\$2,746,323.00	\$409,331.88
Clay	\$925,014.14	\$8,094,703.00	\$968,829.44	\$8,531,733.00	\$1,024,574.16	\$8,664,035.00	\$1,077,182.86	\$8,929,421.00	\$1,086,347.72
Cloud	\$1,107,935.31	\$8,834,931.00	\$1,195,610.69	\$9,187,958.00	\$1,219,278.03	\$9,440,134.00	\$1,200,681.82	\$9,309,127.00	\$1,290,044.05
Coffey	\$499,772.69	\$11,637,511.00	\$570,638.68	\$11,735,025.00	\$581,949.07	\$11,879,175.00	\$589,341.01	\$12,019,766.00	\$585,648.86
Comanche	\$224,860.31	\$2,230,937.00	\$233,436.81	\$2,344,828.00	\$244,647.44	\$2,310,087.00	\$255,643.75	\$2,458,581.00	\$256,015.60
Cowley	\$3,592,423.45	\$31,714,177.00	\$3,668,839.09	\$32,089,071.00	\$3,934,233.32	\$32,435,788.00	\$4,058,036.40	\$32,807,056.00	\$4,249,438.37
Crawford	\$2,942,160.08	\$33,784,924.00	\$3,137,013.53	\$35,171,468.00	\$3,309,218.60	\$35,466,302.00	\$3,601,735.32	\$35,418,079.00	\$3,618,649.96
Decatur	\$350,502.05	\$3,501,414.00	\$361,631.40	\$3,537,360.00	\$373,210.90	\$3,502,683.00	\$376,402.37	\$3,591,012.00	\$401,322.92
Dickinson	\$1,754,187.54	\$19,950,732.00	\$2,026,511.98	\$20,446,891.00	\$2,027,823.77	\$21,072,460.00	\$2,107,293.99	\$21,769,116.00	\$2,035,277.94
Doniphan	\$535,694.36	\$7,543,505.00	\$591,523.12	\$7,666,682.00	\$679,589.60	\$8,051,244.00	\$687,655.17	\$8,222,097.00	\$712,032.25
Douglas	\$8,032,148.67	\$93,339,553.00	\$7,979,105.94	\$96,438,225.00	\$8,339,809.32	\$98,313,189.00	\$8,469,449.99	\$100,696,121.00	\$9,031,633.20
Edwards	\$409,428.41	\$3,766,106.00	\$422,919.96	\$3,836,042.00	\$424,970.34	\$3,714,257.00	\$423,085.61	\$3,761,462.00	\$426,328.85
Elk	\$284,755.68	\$2,804,065.00	\$311,939.44	\$2,919,884.00	\$370,435.84	\$2,962,184.00	\$367,789.37	\$3,004,393.00	\$414,962.75
Ellis	\$2,718,213.36	\$29,064,651.00	\$2,891,475.04	\$29,455,854.00	\$2,907,701.31	\$30,785,614.72	\$2,936,007.22	\$31,305,723.00	\$2,788,939.24
Ellsworth	\$800,662.11	\$6,038,090.00	\$806,518.95	\$6,339,163.00	\$834,261.14	\$6,332,107.00	\$855,078.23	\$6,531,156.00	\$822,601.41
Finney	\$3,130,828.39	\$34,725,634.00	\$3,208,016.27	\$34,593,744.00	\$3,488,836.74	\$34,746,256.00	\$3,268,155.68	\$35,836,219.00	\$3,232,348.90
Ford	\$3,546,318.24	\$27,751,792.00	\$3,798,993.70	\$27,888,862.00	\$3,648,409.76	\$28,104,037.00	\$3,750,850.71	\$28,592,951.00	\$4,065,405.81
Franklin	\$2,631,093.83	\$25,045,156.00	\$2,724,111.34	\$25,709,591.00	\$2,851,007.72	\$26,187,494.00	\$2,987,999.58	\$26,967,992.00	\$3,166,829.13
Geary	\$2,067,754.46	\$18,546,538.00	\$2,209,172.97	\$19,385,679.00	\$2,266,864.82	\$20,208,656.00	\$2,448,054.44	\$21,202,982.00	\$2,549,110.85
Gove	\$299,176.52	\$3,721,703.00	\$327,519.50	\$3,689,819.00	\$334,196.09	\$3,814,022.00	\$367,553.25	\$3,832,592.00	\$358,335.53
Graham	\$352,836.80	\$2,952,140.00	\$375,057.84	\$3,029,155.00	\$390,358.95	\$3,102,396.00	\$383,383.07	\$3,249,090.00	\$360,233.86
Grant	\$585,118.43	\$10,528,826.00	\$626,557.78	\$10,572,136.00	\$631,884.62	\$10,719,718.00	\$583,351.48	\$11,312,934.00	\$639,455.76
Gray	\$726,504.25	\$7,269,475.00	\$785,050.45	\$7,596,481.00	\$822,498.12	\$7,913,966.00	\$836,867.17	\$7,914,007.00	\$866,524.17
Greeley	\$216,189.38	\$2,074,396.00	\$233,761.40	\$2,109,075.00	\$215,422.84	\$2,074,504.00	\$231,175.18	\$2,047,900.00	\$238,699.70
Greenwood	\$813,074.76	\$6,922,608.00	\$853,476.95	\$7,237,641.00	\$861,740.00	\$7,231,908.00	\$886,615.71	\$7,379,364.00	\$898,139.82
Hamilton	\$337,208.47	\$3,125,049.44	\$308,888.86	\$3,071,474.36	\$339,372.00	\$2,736,666.94	\$330,862.10	\$3,243,205.54	\$341,703.98
Harper	\$851,131.80	\$6,522,683.00	\$942,484.44	\$6,639,458.00	\$958,633.72	\$6,755,749.00	\$939,999.84	\$6,959,252.00	\$916,078.71
Harvey	\$2,970,719.53	\$31,371,452.00	\$3,191,078.08	\$32,102,106.00	\$2,809,290.64	\$28,185,922.00	\$3,406,412.19	\$33,196,691.00	\$3,578,729.07
Haskell	\$367,496.88	\$5,742,049.00	\$360,469.83	\$5,511,181.00	\$388,463.26	\$5,682,361.00	\$370,840.66	\$5,939,913.00	\$332,386.58
Hodgeman	\$283,197.67	\$2,261,168.00	\$299,064.81	\$2,285,118.00	\$331,210.28	\$2,337,669.00	\$352,357.09	\$2,306,938.00	\$321,330.88
Jackson	\$1,150,636.45	\$12,488,183.00	\$1,262,768.44	\$13,209,578.00	\$1,319,072.61	\$13,682,340.00	\$1,375,824.70	\$13,477,126.00	\$1,433,863.31
Jefferson	\$2,060,149.55	\$20,285,644.00	\$2,108,558.94	\$20,961,489.00	\$2,151,849.72	\$21,640,981.00	\$2,155,655.90	\$21,489,733.00	\$2,231,511.91
Jewell	\$389,991.03	\$3,562,531.00	\$407,165.41	\$3,771,616.00	\$434,281.63	\$3,723,212.00	\$442,801.83	\$3,795,629.00	\$464,688.13
Johnson	\$60,268,859.18	\$739,386,265.00	\$63,741,429.07	\$761,555,444.00	\$65,070,994.14	\$783,704,614.00	\$68,870,763.22	\$798,621,975.00	\$72,974,866.41

HISTORICAL MOTOR VEHICLE PROPERTY TAX

County	2003 Tax	2003 Valuation	2004 Tax	2004 Valuation	2005 Tax	2005 Valuation	2006 Tax	2006 Valuation	2007 Tax
Kearny	\$297,595.03	\$5,678,427.53	\$324,056.31	\$5,547,105.00	\$361,700.46	\$5,552,663.00	\$318,314.20	\$5,816,401.00	\$322,029.68
Kingman	\$993,130.42	\$9,223,493.00	\$1,007,499.15	\$9,556,639.00	\$1,027,058.04	\$9,863,324.00	\$995,787.40	\$9,901,042.00	\$996,541.72
Kiowa	\$398,577.30	\$4,019,091.00	\$394,401.36	\$4,021,873.00	\$423,539.18	\$3,997,008.00	\$399,983.35	\$4,096,805.00	\$357,348.59
Labette	\$2,142,682.04	\$18,782,935.00	\$2,282,768.29	\$19,255,743.00	\$2,448,442.95	\$19,335,715.00	\$2,568,591.10	\$19,698,540.00	\$2,777,587.66
Lane	\$293,062.99	\$2,477,057.00	\$288,470.92	\$2,372,468.00	\$305,669.65	\$2,416,593.00	\$303,491.13	\$2,385,038.00	\$309,045.91
Leavenworth	\$7,026,333.52	\$67,536,871.00	\$7,279,076.79	\$71,228,016.00	\$7,467,013.45	\$73,923,506.00	\$7,555,963.01	\$75,745,201.00	\$7,492,475.94
Lincoln	\$405,378.73	\$3,053,953.00	\$419,032.63	\$3,093,131.00	\$420,264.44	\$3,160,026.00	\$441,455.78	\$3,278,251.00	\$421,004.89
Linn	\$766,601.84	\$11,680,314.00	\$858,596.40	\$12,116,969.00	\$897,495.01	\$12,476,299.00	\$896,960.04	\$12,648,916.00	\$928,814.34
Logan	\$329,643.64	\$3,235,605.00	\$382,423.84	\$3,327,275.00	\$391,962.05	\$3,386,340.00	\$373,164.77	\$3,381,310.00	\$356,086.02
Lyon	\$3,224,076.03	\$29,985,021.00	\$3,418,482.77	\$30,978,781.00	\$3,510,648.54	\$30,880,262.00	\$3,612,593.07	\$31,239,885.00	\$3,591,142.25
Marion	\$1,188,262.36	\$11,578,908.00	\$1,250,873.44	\$11,949,605.00	\$1,240,485.38	\$11,829,345.00	\$1,265,905.70	\$11,976,516.00	\$1,358,906.77
Marshall	\$1,078,186.02	\$11,246,802.00	\$1,155,004.69	\$11,454,856.00	\$1,193,214.98	\$11,837,323.00	\$1,256,548.73	\$12,142,101.00	\$1,351,422.21
McPherson	\$2,956,087.91	\$31,218,586.00	\$3,140,880.53	\$32,446,778.00	\$3,285,638.42	\$33,149,759.00	\$3,261,109.54	\$33,815,607.00	\$3,304,592.84
Meade	\$444,712.04	\$5,042,604.00	\$457,228.71	\$5,289,859.00	\$492,767.22	\$5,419,428.00	\$512,762.79	\$5,433,822.00	\$487,275.64
Miami	\$3,368,855.02	\$36,721,768.00	\$3,515,916.75	\$39,350,376.00	\$3,646,475.51	\$41,077,328.00	\$3,788,296.36	\$42,298,977.00	\$3,906,907.66
Mitchell	\$840,507.09	\$7,442,727.00	\$873,977.66	\$7,690,419.00	\$876,484.15	\$7,726,075.00	\$940,538.91	\$7,775,487.00	\$991,130.16
Montgomery	\$3,716,171.68	\$29,695,402.00	\$3,879,846.40	\$30,455,488.00	\$4,041,213.16	\$31,657,304.00	\$4,169,078.08	\$33,211,013.00	\$4,210,599.71
Morris	\$549,987.71	\$6,343,791.00	\$567,193.35	\$6,478,352.00	\$569,247.95	\$6,665,363.00	\$604,766.63	\$6,857,228.00	\$612,459.70
Morton	\$267,006.73	\$4,401,186.00	\$299,368.12	\$4,201,775.00	\$313,298.95	\$4,245,243.00	\$295,597.04	\$4,316,860.00	\$311,134.22
Nemaha	\$1,026,544.43	\$10,981,081.00	\$1,051,179.27	\$11,270,279.00	\$1,178,536.74	\$12,021,722.00	\$1,169,455.09	\$12,076,159.00	\$1,196,388.75
Neosho	\$1,996,087.60	\$15,679,453.00	\$2,156,026.14	\$16,218,039.00	\$2,191,891.33	\$16,635,989.00	\$2,194,029.38	\$17,163,780.00	\$2,341,760.74
Ness	\$434,903.05	\$4,252,831.00	\$490,316.46	\$4,307,518.00	\$492,590.28	\$4,437,868.00	\$472,943.53	\$4,433,167.00	\$471,845.47
Norton	\$591,657.93	\$5,012,181.00	\$570,998.45	\$5,209,697.00	\$592,746.88	\$5,247,359.00	\$572,624.16	\$5,246,886.00	\$596,459.20
Osage	\$1,474,062.21	\$18,017,881.00	\$1,544,594.28	\$18,132,883.00	\$1,581,125.90	\$18,303,655.00	\$1,677,719.24	\$17,758,151.00	\$1,776,683.27
Osborne	\$496,008.24	\$4,142,368.00	\$525,822.53	\$4,300,748.00	\$527,658.16	\$4,274,676.00	\$573,458.75	\$4,288,666.00	\$578,100.48
Ottawa	\$699,804.44	\$6,248,260.00	\$716,129.19	\$6,617,719.00	\$685,561.12	\$6,575,245.00	\$750,478.12	\$6,633,649.00	\$743,837.01
Pawnee	\$881,759.98	\$6,619,272.00	\$894,516.49	\$6,885,664.00	\$898,746.92	\$6,821,456.00	\$892,130.15	\$6,976,421.00	\$916,120.78
Phillips	\$636,978.56	\$5,707,743.00	\$685,545.48	\$5,783,237.00	\$717,678.70	\$5,985,242.00	\$727,198.79	\$6,076,095.00	\$767,043.15
Pottawatomie	\$1,303,840.98	\$21,759,696.00	\$1,364,307.59	\$22,868,429.00	\$1,446,913.84	\$23,682,240.00	\$1,529,975.77	\$24,655,554.00	\$1,509,904.12
Pratt	\$1,329,084.45	\$10,493,987.00	\$1,405,799.33	\$10,696,591.00	\$1,512,329.96	\$10,927,714.00	\$1,510,406.85	\$11,353,370.00	\$1,633,428.96
Rawlins	\$330,782.09	\$3,023,243.00	\$455,692.15	\$3,827,448.00	\$388,686.77	\$3,133,088.00	\$375,535.13	\$3,189,936.00	\$389,531.97
Reno	\$6,460,627.95	\$60,600,018.00	\$7,104,585.88	\$61,249,591.00	\$7,562,527.97	\$62,444,990.00	\$7,585,480.84	\$63,139,753.00	\$7,821,973.75
Republic	\$625,369.34	\$5,574,546.00	\$703,741.90	\$5,623,906.00	\$730,757.86	\$5,782,913.00	\$711,739.66	\$5,637,185.00	\$740,346.06
Rice	\$1,146,319.98	\$9,655,416.00	\$1,288,766.98	\$10,148,069.00	\$1,273,887.84	\$10,312,543.00	\$1,214,780.39	\$10,516,942.00	\$1,228,540.85
Riley	\$4,159,997.42	\$42,282,412.00	\$4,394,187.74	\$43,950,228.00	\$4,275,451.28	\$45,815,443.00	\$4,360,613.03	\$46,442,366.00	\$4,328,900.91
Rooks	\$685,802.94	\$5,361,815.00	\$724,832.96	\$5,396,433.00	\$803,202.23	\$5,589,527.00	\$770,885.67	\$5,893,135.00	\$675,702.31
Rush	\$426,012.24	\$3,373,411.00	\$444,460.59	\$3,569,048.00	\$460,889.34	\$3,561,879.00	\$458,789.87	\$3,580,942.00	\$475,369.21
Russell	\$961,665.09	\$7,612,205.00	\$1,020,953.48	\$7,729,577.00	\$1,143,120.22	\$8,150,357.00	\$1,310,143.43	\$8,267,976.00	\$1,292,748.71
Saline	\$5,175,216.00	\$56,902,396.00	\$5,029,878.91	\$59,462,565.00	\$5,232,159.49	\$60,267,920.00	\$5,617,569.74	\$61,675,959.00	\$5,413,479.92
Scott	\$629,116.44	\$6,624,509.00	\$720,629.20	\$6,613,400.00	\$734,019.50	\$6,699,949.00	\$730,220.25	\$6,681,920.00	\$733,691.26
Sedgwick	\$44,736,764.96	\$471,166,255.00	\$45,169,149.80	\$483,967,273.00	\$46,105,136.53	\$497,788,127.00	\$47,831,964.21	\$512,706,891.00	\$49,768,127.74
Seward	\$1,748,110.38	\$20,365,225.00	\$1,827,284.74	\$21,018,975.00	\$2,092,529.37	\$21,282,625.00	\$2,005,922.74	\$22,342,895.00	\$2,153,615.13
Shawnee	\$19,288,556.83	\$169,504,164.00	\$19,917,469.29	\$176,323,205.00	\$20,169,225.00	\$179,639,674.00	\$20,974,037.18	\$180,631,591.00	\$20,662,451.46
Sheridan	\$327,918.29	\$3,514,025.00	\$352,944.50	\$3,662,999.00	\$369,472.47	\$3,848,632.00	\$390,456.78	\$3,878,812.00	\$409,235.21
Sherman	\$631,526.30	\$7,126,066.00	\$671,111.05	\$7,264,600.00	\$733,926.71	\$7,390,855.00	\$749,010.56	\$7,428,376.00	\$753,396.17
Smith	\$474,113.88	\$4,328,264.00	\$522,035.20	\$4,404,648.00	\$555,918.84	\$4,400,176.00	\$610,692.40	\$4,315,973.00	\$647,639.09

HISTORICAL MOTOR VEHICLE PROPERTY TAX

County	2003 Tax	2003 Valuation	2004 Tax	2004 Valuation	2005 Tax	2005 Valuation	2006 Tax	2006 Valuation	2007 Tax
Stafford	\$588,490.64	\$4,689,318.00	\$608,003.82	\$4,742,176.00	\$645,015.86	\$4,941,931.00	\$617,021.86	\$4,833,209.00	\$609,299.47
Stanton	\$231,661.56	\$3,411,654.00	\$248,061.72	\$3,498,607.00	\$265,602.52	\$3,417,472.00	\$249,342.08	\$3,447,475.00	\$262,678.03
Stevens	\$317,848.51	\$7,582,626.00	\$354,987.59	\$7,680,721.00	\$403,539.22	\$7,751,277.00	\$404,568.89	\$7,908,688.00	\$406,073.24
Sumner	\$2,857,662.49	\$23,293,261.00	\$3,038,186.29	\$23,778,364.00	\$3,207,227.81	\$24,045,788.00	\$3,261,599.64	\$24,246,930.00	\$3,346,217.94
Thomas	\$876,774.94	\$8,870,561.00	\$975,332.61	\$8,966,020.00	\$1,069,702.08	\$9,176,166.00	\$1,064,302.21	\$9,148,207.00	\$1,109,506.86
Trego	\$376,997.91	\$3,365,092.00	\$406,097.46	\$3,614,607.00	\$414,412.27	\$3,584,881.00	\$449,803.56	\$3,649,848.00	\$461,121.56
Wabaunsee	\$684,853.94	\$7,203,301.00	\$742,042.16	\$7,691,712.00	\$800,479.52	\$7,733,798.00	\$816,733.47	\$7,822,145.00	\$830,023.38
Wallace	\$167,544.86	\$2,081,482.00	\$174,270.68	\$2,121,680.00	\$192,126.76	\$2,069,530.00	\$205,343.05	\$2,067,134.00	\$213,478.25
Washington	\$698,141.36	\$5,911,448.00	\$734,512.67	\$6,176,885.00	\$753,533.88	\$6,325,733.00	\$776,346.98	\$6,341,140.00	\$798,440.49
Wichita	\$292,263.50	\$2,863,728.00	\$332,890.74	\$2,941,382.00	\$351,325.75	\$2,987,287.00	\$361,280.13	\$3,061,956.00	\$386,947.44
Wilson	\$929,257.76	\$9,328,212.00	\$968,995.39	\$9,800,304.00	\$987,257.55	\$9,934,973.00	\$1,003,216.07	\$10,196,526.00	\$1,064,596.59
Woodson	\$364,676.60	\$3,626,567.00	\$384,893.86	\$3,716,064.00	\$410,123.12	\$3,716,631.00	\$435,196.61	\$3,798,353.00	\$460,050.19
Wyandotte	\$17,185,969.32	\$115,997,579.00	\$17,317,781.45	\$119,231,515.00	\$16,841,133.24	\$121,913,517.00	\$17,308,591.79	\$124,397,845.00	\$17,351,725.92
Total	\$281,995,317.81	\$2,901,661,433.97	\$294,193,464.50	\$2,988,245,091.90	\$301,643,127.80	\$3,055,156,421.66	\$312,226,749.72	\$3,122,934,832.54	\$321,385,308.29

HISTORICAL MOTOR VEHICLE PROPERTY TAX

County	2007 Valuation	2008 Tax	2008 Valuation	2009 Tax	2009 Valuation	2009 Tax	2010 Valuation	2010 Tax	2011 Valuation	2011 Tax
Allen	\$14,332,908.00	\$1,618,259.37	\$14,121,924.00	\$1,630,749.36	\$13,639,705.00	\$1,659,211.53	\$13,510,501.00	\$1,811,742.96	\$13,401,157.00	\$1,811,742.96
Anderson	\$8,670,414.00	\$982,039.38	\$8,787,902.00	\$998,365.15	\$8,288,836.00	\$1,070,370.66	\$8,053,715.00	\$1,102,683.29	\$8,156,361.00	\$1,102,683.29
Atchison	\$15,796,872.00	\$1,742,750.86	\$15,925,273.00	\$1,712,186.76	\$15,443,324.00	\$1,809,445.05	\$14,701,019.00	\$1,862,819.95	\$14,694,371.00	\$1,862,819.95
Barber	\$6,297,273.00	\$590,141.33	\$6,376,735.00	\$587,925.93	\$6,188,760.00	\$599,023.87	\$6,373,544.00	\$630,968.49	\$6,621,422.00	\$630,968.49
Barton	\$31,244,756.00	\$4,234,716.08	\$32,429,057.51	\$4,263,435.06	\$31,919,823.00	\$4,188,071.69	\$32,001,770.15	\$4,287,935.44	\$31,998,562.74	\$4,287,935.44
Bourbon	\$13,581,471.00	\$1,616,158.13	\$13,384,660.00	\$1,604,167.37	\$12,997,634.00	\$1,616,454.91	\$12,535,330.00	\$1,583,814.23	\$12,098,778.00	\$1,583,814.23
Brown	\$10,182,870.00	\$1,037,749.54	\$10,323,613.00	\$1,042,065.80	\$10,113,892.00	\$986,568.68	\$10,001,009.00	\$1,005,806.39	\$10,004,529.00	\$1,005,806.39
Butler	\$73,940,138.00	\$9,043,274.19	\$76,670,409.00	\$8,755,960.27	\$76,048,996.00	\$8,836,671.49	\$72,945,341.00	\$8,770,956.27	\$71,856,568.00	\$8,770,956.27
Chase	\$3,115,299.00	\$343,562.30	\$3,174,434.00	\$332,625.54	\$3,067,516.00	\$346,419.23	\$3,148,281.00	\$338,791.53	\$2,977,627.00	\$338,791.53
Chautauqua	\$3,962,788.00	\$512,202.47	\$4,097,551.00	\$477,209.36	\$3,881,391.00	\$503,187.38	\$3,585,816.00	\$549,242.02	\$3,504,179.00	\$549,242.02
Cherokee	\$21,055,834.00	\$1,895,232.37	\$20,704,324.00	\$1,871,574.33	\$20,177,612.00	\$1,907,142.76	\$19,939,805.00	\$1,886,248.70	\$19,531,234.00	\$1,886,248.70
Cheyenne	\$3,967,520.00	\$308,029.22	\$3,980,013.00	\$319,268.94	\$4,102,291.00	\$330,638.56	\$4,088,924.00	\$353,078.97	\$4,310,522.00	\$353,078.97
Clark	\$2,846,003.00	\$414,390.77	\$2,872,985.00	\$374,605.06	\$2,934,971.00	\$372,546.98	\$2,900,463.00	\$355,872.64	\$2,843,046.00	\$355,872.64
Clay	\$9,192,937.00	\$1,072,410.54	\$9,221,784.00	\$1,053,077.28	\$9,069,886.00	\$1,074,792.87	\$9,049,817.00	\$1,093,519.90	\$8,935,739.00	\$1,093,519.90
Cloud	\$9,580,647.00	\$1,322,131.57	\$9,871,808.00	\$1,311,731.33	\$9,736,504.00	\$1,293,190.98	\$9,443,833.00	\$1,325,938.43	\$9,574,461.00	\$1,325,938.43
Coffey	\$11,952,262.00	\$622,524.00	\$12,070,261.00	\$672,304.91	\$11,745,575.00	\$730,732.17	\$11,510,852.00	\$803,486.69	\$11,532,755.00	\$803,486.69
Comanche	\$2,455,194.00	\$258,326.57	\$2,520,945.00	\$273,133.60	\$2,494,918.00	\$271,403.00	\$2,445,537.00	\$276,554.00	\$2,510,613.00	\$276,554.00
Cowley	\$33,710,982.00	\$4,439,023.46	\$33,810,312.00	\$4,380,073.27	\$32,676,630.00	\$4,506,272.18	\$31,762,955.00	\$4,483,510.06	\$31,502,573.00	\$4,483,510.06
Crawford	\$36,363,225.00	\$3,597,271.07	\$35,945,033.00	\$3,677,459.81	\$35,066,508.00	\$3,617,525.00	\$33,781,178.00	\$3,689,682.30	\$33,314,513.00	\$3,689,682.30
Decatur	\$3,612,622.00	\$429,051.92	\$3,640,852.00	\$444,669.21	\$3,588,969.00	\$440,566.65	\$3,506,190.00	\$500,440.44	\$3,601,644.00	\$500,440.44
Dickinson	\$21,832,584.00	\$2,043,567.15	\$22,109,828.00	\$1,942,201.49	\$21,718,289.00	\$1,987,615.22	\$21,117,426.00	\$2,119,862.85	\$20,843,458.00	\$2,119,862.85
Doniphan	\$8,234,631.00	\$744,013.15	\$8,343,947.00	\$729,823.72	\$8,065,509.00	\$734,620.46	\$7,931,812.00	\$751,398.05	\$7,773,212.00	\$751,398.05
Douglas	\$101,795,850.00	\$9,490,555.11	\$100,748,994.00	\$9,333,739.15	\$99,320,457.00	\$9,523,453.16	\$98,368,548.00	\$9,601,455.97	\$97,947,055.00	\$9,601,455.97
Edwards	\$3,847,702.00	\$401,024.31	\$3,959,365.00	\$428,262.09	\$4,038,645.00	\$462,474.82	\$4,044,237.00	\$482,840.80	\$4,148,830.00	\$482,840.80
Elk	\$3,129,554.00	\$437,394.95	\$3,162,542.00	\$418,376.78	\$3,079,154.00	\$487,114.17	\$2,813,411.00	\$486,075.33	\$2,784,606.00	\$486,075.33
Ellis	\$32,245,800.00	\$2,841,641.82	\$33,646,816.00	\$2,977,443.84	\$33,134,620.00	\$2,889,788.59	\$33,209,090.00	\$3,105,661.00	\$33,599,777.00	\$3,105,661.00
Ellsworth	\$6,480,848.00	\$851,805.76	\$6,766,697.00	\$826,196.95	\$6,858,787.00	\$801,517.28	\$6,733,965.00	\$779,074.35	\$6,601,816.00	\$779,074.35
Finney	\$36,863,613.00	\$3,493,889.36	\$40,720,370.00	\$3,498,564.31	\$40,594,127.00	\$3,453,268.39	\$39,263,102.00	\$3,723,570.52	\$38,540,292.00	\$3,723,570.52
Ford	\$28,975,901.00	\$4,208,620.94	\$29,915,420.00	\$4,291,879.37	\$30,222,585.00	\$4,411,207.30	\$30,083,726.00	\$4,413,762.95	\$29,933,558.00	\$4,413,762.95
Franklin	\$27,212,287.00	\$2,801,690.84	\$26,823,019.00	\$2,818,712.44	\$25,476,434.00	\$2,859,121.48	\$24,624,033.00	\$2,905,375.06	\$24,673,896.00	\$2,905,375.06
Geary	\$21,716,730.00	\$2,676,065.55	\$22,364,851.00	\$2,544,774.75	\$22,425,269.00	\$2,462,281.93	\$22,324,311.00	\$2,537,250.33	\$21,879,264.00	\$2,537,250.33
Gove	\$3,866,499.00	\$373,103.76	\$4,105,410.00	\$391,762.87	\$4,064,774.00	\$398,882.09	\$4,035,388.00	\$457,392.97	\$4,196,458.00	\$457,392.97
Graham	\$3,285,098.00	\$364,509.38	\$3,443,611.00	\$366,014.25	\$3,378,791.00	\$364,746.34	\$3,428,810.00	\$462,745.22	\$3,348,978.00	\$462,745.22
Grant	\$11,667,623.00	\$661,528.37	\$12,078,739.00	\$677,097.26	\$11,604,265.00	\$733,583.46	\$11,072,456.00	\$727,545.97	\$11,010,911.00	\$727,545.97
Gray	\$8,472,831.00	\$948,070.90	\$8,731,624.00	\$1,008,222.94	\$8,996,607.00	\$1,108,557.04	\$9,026,234.00	\$1,129,354.40	\$9,038,810.00	\$1,129,354.40
Greeley	\$2,153,979.00	\$244,814.60	\$2,259,625.00	\$267,133.52	\$2,337,147.00	\$266,467.11	\$2,210,245.00	\$277,944.25	\$2,232,107.00	\$277,944.25
Greenwood	\$7,437,579.00	\$954,594.68	\$7,442,419.00	\$986,655.95	\$7,350,320.00	\$984,207.27	\$7,161,005.00	\$985,297.06	\$7,089,182.00	\$985,297.06
Hamilton	\$3,438,565.00	\$357,185.23	\$3,556,843.00	\$355,415.11	\$3,454,289.00	\$405,433.78	\$3,367,978.00	\$409,810.65	\$3,371,651.00	\$409,810.65
Harper	\$7,041,777.00	\$828,373.53	\$7,130,456.00	\$845,588.35	\$7,018,903.00	\$822,009.39	\$6,821,148.00	\$929,230.93	\$7,066,773.00	\$929,230.93
Harvey	\$34,306,940.00	\$3,411,594.57	\$35,002,200.00	\$3,398,145.99	\$34,743,372.00	\$3,417,436.62	\$33,509,207.00	\$3,439,894.40	\$33,212,593.00	\$3,439,894.40
Haskell	\$6,047,351.00	\$347,769.38	\$6,453,200.00	\$350,691.60	\$6,055,908.00	\$359,280.09	\$6,273,553.00	\$367,131.73	\$5,897,509.00	\$367,131.73
Hodgeman	\$2,393,776.00	\$348,475.13	\$2,599,649.00	\$396,717.24	\$2,523,695.00	\$412,156.62	\$2,592,914.00	\$450,842.95	\$2,570,958.00	\$450,842.95
Jackson	\$13,638,815.00	\$1,470,722.21	\$13,393,943.00	\$1,475,841.56	\$13,130,503.00	\$1,461,517.19	\$12,629,985.00	\$1,469,095.91	\$12,477,564.00	\$1,469,095.91
Jefferson	\$21,436,446.00	\$2,321,873.96	\$21,472,193.00	\$2,295,739.05	\$20,893,892.00	\$2,289,247.47	\$20,252,198.00	\$2,319,229.23	\$20,175,809.00	\$2,319,229.23
Jewell	\$3,774,813.00	\$501,985.33	\$3,929,349.00	\$541,242.11	\$3,791,188.00	\$593,194.32	\$3,897,036.00	\$578,165.99	\$3,832,157.00	\$578,165.99
Johnson	\$807,538,885.00	\$72,579,006.39	\$798,765,258.00	\$69,970,016.21	\$772,108,497.00	\$70,203,015.70	\$763,748,689.00	\$72,283,336.46	\$764,636,016.00	\$72,283,336.46

HISTORICAL MOTOR VEHICLE PROPERTY TAX

County	2007 Valuation	2008 Tax	2008 Valuation	2009 Tax	2009 Valuation	2009 Tax	2010 Valuation	2010 Tax	2011 Tax	2011 Valuation
Kearny	\$6,145,370.00	\$369,322.27	\$6,197,098.00	\$360,004.44	\$6,236,651.00	\$388,502.94	\$6,098,373.00	\$400,746.42		\$6,040,159.00
Kingman	\$10,126,633.00	\$915,555.53	\$9,983,268.00	\$1,042,635.48	\$10,692,272.00	\$989,029.24	\$9,926,624.00	\$1,051,480.44		\$9,897,311.00
Kiowa	\$4,313,617.00	\$329,116.01	\$3,945,148.00	\$330,769.48	\$3,799,896.00	\$324,681.38	\$3,670,665.00	\$323,323.45		\$3,602,771.00
Labette	\$19,653,484.00	\$2,790,410.37	\$19,839,392.00	\$2,837,706.97	\$19,225,139.00	\$2,754,773.91	\$18,653,544.00	\$2,887,399.56		\$18,488,706.00
Lane	\$2,603,704.00	\$325,751.04	\$2,715,023.00	\$336,579.90	\$2,827,763.00	\$303,771.84	\$2,850,097.00	\$349,415.12		\$2,782,147.00
Leavenworth	\$76,540,527.00	\$7,081,083.07	\$76,746,399.00	\$6,986,142.88	\$74,738,090.00	\$7,164,336.68	\$72,076,550.00	\$7,560,788.15		\$71,171,749.00
Lincoln	\$3,201,339.00	\$436,141.76	\$3,289,675.00	\$444,990.97	\$3,280,338.00	\$451,894.99	\$3,141,781.00	\$462,279.16		\$2,981,696.00
Linn	\$12,650,176.00	\$963,375.81	\$12,232,885.00	\$1,004,641.99	\$11,590,101.00	\$1,028,038.10	\$11,054,648.00	\$1,028,149.76		\$10,695,859.00
Logan	\$3,497,177.00	\$406,848.11	\$3,660,352.00	\$421,443.95	\$3,633,137.00	\$429,125.39	\$3,751,619.00	\$477,196.89		\$3,942,707.00
Lyon	\$31,306,561.00	\$3,499,067.46	\$30,730,399.00	\$3,411,356.58	\$29,530,012.00	\$3,204,484.70	\$28,965,522.00	\$3,335,571.92		\$28,632,010.00
Marion	\$11,976,349.00	\$1,415,562.86	\$12,091,812.00	\$1,440,123.67	\$12,063,988.00	\$1,470,131.93	\$11,726,801.00	\$1,463,245.45		\$11,512,355.00
Marshall	\$12,314,428.00	\$1,447,205.02	\$12,608,938.00	\$1,442,796.06	\$12,319,162.00	\$1,399,814.07	\$12,233,254.00	\$1,408,480.33		\$12,169,776.00
McPherson	\$33,969,212.00	\$3,315,232.98	\$34,698,132.00	\$3,251,045.96	\$34,590,011.00	\$3,314,606.82	\$33,881,292.00	\$3,317,051.77		\$33,737,991.00
Meade	\$5,652,192.00	\$548,143.75	\$5,900,750.00	\$576,356.52	\$5,891,290.00	\$536,623.46	\$5,943,729.00	\$558,527.66		\$5,927,654.00
Miami	\$42,796,666.00	\$3,864,866.03	\$41,948,315.00	\$3,892,909.58	\$40,390,840.00	\$3,835,575.86	\$39,214,156.00	\$3,885,441.81		\$38,262,497.00
Mitchell	\$7,918,592.00	\$1,078,544.97	\$8,129,902.00	\$1,158,815.24	\$8,391,806.00	\$1,168,423.05	\$8,208,848.00	\$1,203,351.15		\$8,287,486.00
Montgomery	\$33,883,763.00	\$4,107,241.12	\$34,296,460.00	\$4,133,433.47	\$32,128,044.00	\$3,854,878.00	\$30,877,559.00	\$4,117,530.14		\$29,870,075.00
Morris	\$6,762,873.00	\$646,075.14	\$6,904,430.00	\$629,856.08	\$6,762,908.00	\$645,800.02	\$6,356,304.00	\$671,264.62		\$6,220,774.00
Morton	\$4,615,688.00	\$318,874.92	\$4,830,339.00	\$313,802.83	\$4,593,133.00	\$324,355.30	\$4,601,221.00	\$324,018.04		\$4,566,465.00
Nemaha	\$12,230,263.00	\$1,264,312.01	\$12,549,126.00	\$1,242,613.49	\$12,444,178.00	\$1,246,347.09	\$12,534,417.00	\$1,302,990.20		\$12,681,175.00
Neosho	\$17,292,066.00	\$2,316,736.38	\$17,245,321.00	\$2,441,818.01	\$16,508,809.00	\$2,138,373.99	\$16,332,939.00	\$2,131,853.34		\$15,860,705.00
Ness	\$4,673,173.00	\$479,217.92	\$4,905,497.00	\$512,851.28	\$4,757,609.00	\$497,584.73	\$4,900,914.00	\$598,906.36		\$5,031,431.00
Norton	\$5,493,623.00	\$637,791.92	\$5,806,290.00	\$658,114.56	\$5,763,531.00	\$668,259.92	\$5,638,135.00	\$697,057.71		\$5,579,050.00
Osage	\$18,320,843.00	\$1,804,405.65	\$18,181,698.00	\$1,776,512.27	\$17,710,932.00	\$1,815,434.02	\$17,064,276.00	\$1,832,225.92		\$16,846,658.00
Osborne	\$4,301,544.00	\$632,298.08	\$4,616,664.00	\$627,756.61	\$4,593,097.00	\$631,715.41	\$4,460,891.00	\$670,274.87		\$4,483,867.00
Ottawa	\$6,632,577.00	\$792,176.70	\$6,920,868.00	\$835,142.22	\$6,726,820.00	\$831,846.45	\$6,494,137.00	\$823,876.13		\$6,385,698.00
Pawnee	\$7,088,740.00	\$928,016.09	\$7,189,246.00	\$985,530.77	\$7,233,355.00	\$1,005,441.02	\$7,063,515.00	\$1,026,089.55		\$6,826,949.00
Phillips	\$6,202,433.00	\$779,493.49	\$6,398,791.00	\$786,057.22	\$6,133,361.00	\$795,800.82	\$6,100,437.00	\$850,276.64		\$6,005,498.00
Pottawatomie	\$25,006,693.00	\$1,595,337.98	\$25,809,935.00	\$1,677,270.41	\$26,068,454.00	\$1,759,777.76	\$25,021,367.00	\$1,813,773.75		\$25,073,249.00
Pratt	\$11,962,218.00	\$1,562,566.73	\$12,064,150.00	\$1,677,116.91	\$11,785,701.00	\$1,652,781.17	\$11,276,474.00	\$1,621,778.26		\$11,415,586.00
Rawlins	\$3,221,934.00	\$396,974.76	\$3,391,236.00	\$385,884.79	\$3,274,982.00	\$371,664.93	\$3,267,442.00	\$407,025.96		\$3,359,102.00
Reno	\$63,561,272.00	\$7,830,600.82	\$64,192,101.00	\$7,891,538.13	\$63,361,425.00	\$7,927,035.28	\$61,727,835.00	\$8,265,889.38		\$60,801,403.00
Republic	\$5,784,767.00	\$751,982.49	\$5,973,994.00	\$780,127.41	\$5,926,669.00	\$804,491.60	\$5,843,666.00	\$829,336.51		\$5,734,868.00
Rice	\$10,640,126.00	\$1,278,792.79	\$11,053,140.00	\$1,194,962.60	\$11,169,024.00	\$1,157,278.40	\$10,937,117.00	\$1,219,663.46		\$10,834,616.00
Riley	\$47,871,245.00	\$4,231,560.83	\$49,189,897.00	\$4,116,212.02	\$49,206,968.00	\$4,102,650.89	\$48,196,171.00	\$4,498,387.39		\$48,251,463.00
Rooks	\$6,198,532.00	\$693,904.84	\$6,466,719.00	\$726,027.01	\$6,188,541.00	\$696,445.40	\$6,280,222.00	\$824,622.18		\$6,193,552.00
Rush	\$3,678,507.00	\$486,763.15	\$3,691,380.00	\$503,133.29	\$3,723,797.00	\$524,505.47	\$3,673,908.00	\$546,915.46		\$3,673,608.00
Russell	\$8,586,270.00	\$1,225,451.69	\$8,815,628.00	\$1,221,012.32	\$8,627,479.00	\$1,155,277.93	\$8,577,751.00	\$1,289,152.44		\$8,598,538.00
Saline	\$62,063,398.00	\$5,433,076.31	\$62,744,847.00	\$5,327,826.51	\$61,573,439.00	\$5,533,950.56	\$59,236,053.00	\$5,664,279.33		\$58,412,096.00
Scott	\$7,000,533.00	\$795,287.44	\$7,309,695.00	\$804,748.22	\$7,321,948.00	\$852,410.42	\$7,323,054.00	\$910,110.60		\$7,311,826.00
Sedgwick	\$530,650,596.00	\$52,559,300.08	\$543,445,169.00	\$52,924,774.47	\$537,340,088.00	\$51,748,936.29	\$523,811,773.00	\$52,252,905.53		\$517,273,552.00
Seward	\$23,307,022.00	\$2,091,992.84	\$24,148,876.00	\$2,072,659.33	\$23,580,013.00	\$1,970,267.25	\$22,716,988.00	\$2,044,212.06		\$22,816,396.00
Shawnee	\$181,746,987.00	\$20,989,490.61	\$182,727,049.00	\$20,682,794.55	\$179,056,312.00	\$20,358,097.38	\$176,027,404.00	\$20,275,946.93		\$173,005,912.00
Sheridan	\$4,208,854.00	\$415,981.96	\$4,222,099.00	\$467,282.38	\$4,198,935.00	\$468,376.07	\$4,239,120.00	\$533,677.38		\$4,294,935.00
Sherman	\$7,706,354.00	\$779,909.41	\$7,740,576.00	\$800,359.14	\$7,708,287.00	\$770,644.65	\$7,739,494.00	\$802,869.14		\$7,758,389.00
Smith	\$4,449,078.00	\$677,768.44	\$4,581,802.00	\$721,354.14	\$4,585,389.00	\$752,180.58	\$4,428,946.00	\$774,003.45		\$4,362,159.00

HISTORICAL MOTOR VEHICLE PROPERTY TAX

County	2007 Valuation	2008 Tax	2008 Valuation	2009 Tax	2009 Valuation	2010 Tax	2010 Valuation	2011 Tax	2011 Valuation
Stafford	\$5,079,443.00	\$584,056.45	\$5,165,071.00	\$604,034.07	\$5,255,350.00	\$581,898.02	\$5,033,024.00	\$609,905.56	\$4,965,888.00
Stanton	\$3,585,803.00	\$277,769.28	\$3,925,235.00	\$302,689.81	\$3,665,058.00	\$341,885.19	\$3,837,483.00	\$350,403.62	\$3,786,387.00
Stevens	\$8,129,431.00	\$434,961.09	\$8,764,429.00	\$445,352.49	\$8,377,272.00	\$436,456.71	\$8,231,304.00	\$503,005.50	\$8,104,363.00
Sumner	\$24,612,141.00	\$3,315,778.18	\$25,003,793.00	\$3,211,119.74	\$24,033,902.00	\$3,168,707.82	\$23,223,155.00	\$3,234,156.59	\$22,865,771.00
Thomas	\$9,528,405.00	\$1,162,093.42	\$9,780,775.00	\$1,168,284.54	\$9,733,596.00	\$1,228,377.83	\$10,068,754.00	\$1,273,475.20	\$10,381,563.00
Trego	\$3,829,404.00	\$490,650.42	\$4,059,021.00	\$470,695.82	\$3,948,525.00	\$436,281.77	\$3,930,573.00	\$482,644.28	\$3,933,435.00
Wabaunsee	\$7,934,986.00	\$862,073.12	\$7,969,319.00	\$880,977.20	\$7,822,421.00	\$890,356.64	\$7,560,899.00	\$895,245.73	\$7,364,034.00
Wallace	\$2,244,753.00	\$231,343.50	\$2,276,777.00	\$263,152.19	\$2,264,869.00	\$280,888.09	\$2,145,135.00	\$323,343.78	\$2,333,569.00
Washington	\$6,350,095.00	\$816,097.81	\$6,369,294.00	\$845,207.99	\$6,389,009.00	\$886,366.80	\$6,371,773.00	\$912,058.34	\$6,414,865.00
Wichita	\$3,137,164.00	\$457,673.05	\$3,206,813.00	\$448,649.34	\$3,155,547.00	\$466,679.79	\$3,260,145.00	\$512,666.87	\$3,257,943.00
Wilson	\$10,485,025.00	\$1,050,956.25	\$10,621,839.00	\$986,358.58	\$10,304,511.00	\$964,209.09	\$9,864,634.00	\$888,573.92	\$9,722,568.00
Woodson	\$3,865,220.00	\$495,864.15	\$3,950,100.00	\$482,136.77	\$3,718,010.00	\$471,055.13	\$3,642,188.00	\$507,453.28	\$3,628,810.00
Wyandotte	\$125,722,568.00	\$17,040,640.08	\$124,956,114.00	\$16,323,750.04	\$120,485,596.00	\$15,627,857.03	\$117,043,311.44	\$16,294,784.41	\$113,607,923.00
Total	\$3,179,010,929.00	\$326,292,687.93	\$3,207,035,334.51	\$323,208,147.93	\$3,137,977,158.00	\$321,667,876.00	\$3,074,185,798.59	\$330,027,516.88	\$3,049,883,482.74

HISTORICAL MOTOR VEHICLE PROPERTY TAX

County	2012 Tax	2012 Valuation	2013 Tax	2013 Valuation
Allen	\$1,847,526.29	\$13,315,577.00	\$1,890,046.18	\$13,278,485.00
Anderson	\$1,096,285.55	\$8,033,216.00	\$1,088,441.57	\$7,885,655.00
Atchison	\$1,819,170.85	\$14,784,710.00	\$1,881,479.55	\$14,880,408.00
Barber	\$752,280.53	\$6,899,187.00	\$730,608.02	\$7,294,701.00
Barton	\$4,311,750.58	\$32,570,028.00	\$4,358,159.20	\$32,858,286.00
Bourbon	\$1,617,501.26	\$11,885,701.00	\$1,793,845.15	\$12,403,170.00
Brown	\$977,318.70	\$10,168,104.00	\$1,000,003.80	\$10,316,770.00
Butler	\$8,976,820.08	\$71,511,351.00	\$9,387,752.04	\$73,172,037.00
Chase	\$351,046.35	\$2,963,968.00	\$354,097.27	\$3,016,162.00
Chautauqua	\$550,693.59	\$3,415,829.00	\$557,807.79	\$3,550,611.00
Cherokee	\$1,890,668.46	\$19,521,414.00	\$1,968,293.05	\$19,714,079.00
Cheyenne	\$512,467.67	\$4,191,143.00	\$543,750.46	\$4,231,881.00
Clark	\$382,620.57	\$2,885,655.00	\$405,557.19	\$2,888,953.00
Clay	\$1,138,738.45	\$9,092,958.00	\$1,204,255.04	\$9,384,047.00
Cloud	\$1,289,808.32	\$9,454,894.00	\$1,353,575.51	\$9,586,230.00
Coffey	\$969,985.85	\$14,028,691.00	\$849,527.86	\$12,458,963.00
Comanche	\$341,097.58	\$2,517,512.00	\$294,499.24	\$2,537,606.00
Cowley	\$4,586,969.71	\$31,473,649.00	\$4,661,683.61	\$31,670,343.00
Crawford	\$3,696,791.02	\$33,354,606.00	\$3,854,482.59	\$33,657,430.00
Decatur	\$517,548.09	\$3,697,608.00	\$536,553.95	\$3,666,865.00
Dickinson	\$2,176,194.69	\$20,846,569.00	\$2,218,535.34	\$21,120,254.00
Doniphan	\$780,292.04	\$8,217,233.00	\$782,456.98	\$8,214,510.00
Douglas	\$10,178,664.12	\$98,799,920.00	\$10,741,569.34	\$102,998,102.00
Edwards	\$543,226.57	\$4,320,271.00	\$591,683.43	\$4,471,712.00
Elk	\$499,901.20	\$2,751,396.00	\$492,007.26	\$2,735,547.00
Ellis	\$3,143,906.94	\$35,090,597.00	\$3,086,904.93	\$36,792,226.00
Ellsworth	\$773,706.97	\$6,732,807.00	\$773,626.11	\$6,784,526.00
Finney	\$3,961,100.32	\$38,896,477.00	\$4,015,863.18	\$39,644,444.00
Ford	\$4,542,755.48	\$30,524,351.00	\$4,670,649.37	\$30,845,450.00
Franklin	\$2,992,302.88	\$24,887,737.00	\$3,137,791.68	\$25,209,429.00
Geary	\$2,613,127.08	\$21,957,765.00	\$2,672,723.87	\$22,092,271.00
Gove	\$460,538.53	\$4,312,846.00	\$427,754.74	\$4,615,391.00
Graham	\$435,888.11	\$3,532,219.00	\$408,260.69	\$3,541,622.00
Grant	\$896,038.09	\$11,203,697.00	\$852,916.56	\$11,290,328.00
Gray	\$1,166,880.41	\$9,391,468.00	\$1,190,708.18	\$9,591,500.00
Greeley	\$326,002.15	\$2,412,097.00	\$420,508.54	\$2,346,130.00
Greenwood	\$987,184.30	\$6,896,355.00	\$1,014,934.39	\$7,005,925.00
Hamilton	\$495,231.98	\$3,269,074.00	\$512,583.67	\$3,311,306.74
Harper	\$1,150,498.98	\$7,666,567.00	\$1,065,020.82	\$7,508,077.00
Harvey	\$3,570,651.11	\$33,689,518.00	\$3,768,643.92	\$34,224,926.00
Haskell	\$398,475.09	\$5,817,409.00	\$416,805.50	\$5,966,639.00
Hodgeman	\$430,196.74	\$2,678,268.00	\$425,900.85	\$2,799,127.00
Jackson	\$1,505,190.32	\$12,547,955.00	\$1,568,497.26	\$12,509,854.00
Jefferson	\$2,355,201.52	\$20,303,818.00	\$2,446,509.93	\$20,088,104.00
Jewell	\$592,861.76	\$3,901,505.00	\$600,949.98	\$3,954,685.00
Johnson	\$77,709,623.19	\$781,331,046.00	\$82,288,783.47	\$816,754,012.00

HISTORICAL MOTOR VEHICLE PROPERTY TAX

County	2012 Tax	2012 Valuation	2013 Tax	2013 Valuation
Kearny	\$491,110.88	\$6,231,818.00	\$549,054.64	\$6,174,495.00
Kingman	\$1,168,632.36	\$10,146,844.00	\$1,198,490.44	\$10,348,050.00
Kiowa	\$344,320.75	\$3,657,540.00	\$395,106.34	\$3,718,404.00
Labette	\$2,918,451.37	\$18,380,242.00	\$2,959,004.64	\$18,187,660.00
Lane	\$322,192.91	\$2,725,205.00	\$346,541.54	\$2,797,693.00
Leavenworth	\$7,712,273.23	\$71,796,168.00	\$8,057,428.53	\$72,702,760.00
Lincoln	\$447,184.13	\$2,918,023.00	\$484,004.64	\$3,048,483.00
Linn	\$1,082,672.73	\$10,829,328.00	\$1,127,638.51	\$10,865,038.00
Logan	\$785,735.74	\$6,806,317.00	\$465,016.81	\$4,230,826.00
Lyon	\$3,478,586.44	\$28,114,334.00	\$3,586,265.69	\$27,906,726.00
Marion	\$1,501,707.30	\$11,644,761.00	\$1,555,367.04	\$11,801,052.00
Marshall	\$1,394,203.49	\$12,675,139.00	\$1,487,846.09	\$12,576,897.00
McPherson	\$3,362,180.27	\$34,361,608.00	\$3,515,468.42	\$35,137,818.00
Meade	\$634,609.79	\$6,007,747.00	\$630,943.85	\$6,082,095.00
Miami	\$3,935,182.70	\$38,612,778.00	\$4,106,477.44	\$39,691,834.00
Mitchell	\$1,247,242.78	\$8,535,682.00	\$1,281,853.96	\$8,729,119.00
Montgomery	\$3,913,933.82	\$29,839,648.00	\$3,764,771.20	\$29,525,996.00
Morris	\$717,603.62	\$6,125,882.00	\$724,949.73	\$6,071,613.00
Morton	\$403,318.10	\$4,286,057.00	\$372,332.86	\$4,575,182.00
Nemaha	\$1,266,307.64	\$13,081,549.00	\$1,292,313.96	\$13,391,430.00
Neosho	\$2,457,495.72	\$15,527,533.00	\$2,457,713.57	\$15,592,452.00
Ness	\$578,549.66	\$5,135,819.00	\$589,147.68	\$5,287,866.00
Norton	\$715,855.89	\$5,577,504.00	\$758,986.07	\$5,661,034.00
Osage	\$1,882,860.47	\$16,395,233.00	\$2,020,313.59	\$16,578,705.00
Osborne	\$634,407.84	\$4,457,430.00	\$628,901.51	\$4,378,118.00
Ottawa	\$883,458.59	\$6,538,425.00	\$914,273.66	\$6,619,509.00
Pawnee	\$1,050,625.35	\$6,792,299.00	\$1,057,889.92	\$6,924,265.00
Phillips	\$925,980.87	\$6,153,718.00	\$1,032,001.40	\$6,200,929.00
Pottawatomie	\$1,867,218.33	\$25,678,585.00	\$1,875,347.04	\$25,981,173.00
Pratt	\$1,625,116.78	\$11,524,777.00	\$1,728,199.01	\$11,794,889.00
Rawlins	\$457,328.49	\$3,475,457.00	\$519,890.79	\$3,657,958.00
Reno	\$8,468,345.42	\$61,395,964.00	\$8,668,174.55	\$63,387,021.00
Republic	\$904,880.20	\$5,700,643.00	\$948,034.78	\$5,962,970.00
Rice	\$1,268,520.62	\$11,028,408.00	\$1,338,337.45	\$11,433,507.00
Riley	\$4,844,841.26	\$48,690,893.00	\$5,163,796.45	\$49,481,558.00
Rooks	\$817,328.93	\$6,719,246.00	\$772,614.64	\$6,655,817.00
Rush	\$553,769.01	\$3,770,524.00	\$540,951.96	\$3,890,791.00
Russell	\$1,266,143.98	\$8,849,821.00	\$1,231,351.19	\$8,988,557.00
Saline	\$5,741,242.77	\$58,887,561.00	\$5,957,359.51	\$60,303,875.00
Scott	\$1,036,715.21	\$7,723,196.00	\$1,005,797.48	\$7,954,492.00
Sedgwick	\$53,281,526.61	\$523,435,308.00	\$55,085,067.28	\$538,412,667.00
Seward	\$2,147,678.04	\$20,920,505.00	\$2,434,410.01	\$23,837,322.00
Shawnee	\$20,209,417.47	\$171,899,949.00	\$21,022,694.50	\$172,797,315.00
Sheridan	\$578,349.05	\$4,630,424.00	\$599,334.00	\$4,772,412.00
Sherman	\$899,004.03	\$7,695,702.00	\$883,739.77	\$7,816,347.00
Smith	\$828,850.90	\$4,421,948.00	\$870,899.43	\$4,422,586.00

HISTORICAL MOTOR VEHICLE PROPERTY TAX

County	2012 Tax	2012 Valuation	2013 Tax	2013 Valuation
Stafford	\$605,748.82	\$5,067,624.00	\$660,557.15	\$5,281,286.00
Stanton	\$480,585.31	\$3,857,180.00	\$524,849.73	\$3,938,894.00
Stevens	\$611,289.93	\$8,242,631.00	\$637,937.07	\$8,744,253.00
Sumner	\$3,338,802.69	\$23,068,560.00	\$3,427,389.00	\$23,578,139.00
Thomas	\$1,339,340.51	\$10,786,257.00	\$1,439,180.83	\$10,998,038.00
Trego	\$546,943.39	\$4,057,654.00	\$538,960.22	\$4,181,455.00
Wabaunsee	\$944,510.23	\$7,510,717.00	\$965,967.12	\$7,663,365.00
Wallace	\$358,088.59	\$2,396,859.00	\$358,104.23	\$2,497,101.00
Washington	\$934,370.22	\$6,454,838.00	\$957,432.43	\$6,594,162.00
Wichita	\$515,097.62	\$3,538,487.00	\$528,435.24	\$3,524,381.00
Wilson	\$973,041.97	\$9,415,572.00	\$1,024,552.17	\$9,446,005.00
Woodson	\$527,363.36	\$3,505,220.00	\$550,911.93	\$3,698,637.00
Wyandotte	\$16,951,148.55	\$113,847,934.00	\$18,026,280.73	\$116,127,017.06
Total	\$343,492,022.81	\$3,089,297,841.00	\$356,953,670.48	\$3,167,498,818.80